



Meeting Sponsor



Ordnance  
Survey

# Closing Plenary

104th OGC Technical Committee  
Southampton, United Kingdom

Scott Simmons

14 September 2017





# Agenda

---



- Thanks and Welcome to new members
- TC Member presentations
  - GEO: Stuart Minchin
  - Towards an integrated standards based information model for 1D time series data within the water sector: Jade Haayen
  - D&I Workshop Summary: Iain Burnell
- Roll Call
- TC Motions
  - WPS Corrigendum: Benjamin Pross
  - Geocoding SWG: Jo Abhayaratna
  - GeoSciML Corrigendum: Eric Boisvert
  - Deprecate GeoPackage 1.1: Scott Simmons
  - (WCS SWG report +) Datacube DWG: Chris Little for Peter Baumann and Stephan Meißl
  - GRIB2 Coverage Encoding: Chris Little for Peter Baumann and Stephan Meißl
  - OGC WCS 2.0 Interface Standard – Earth Observation Application Profile: Chris Little for Peter Baumann and Stephan Meißl
  - IndoorGML Corrigendum: Jeremy Morley
  - TimeSeriesML 1.2: Paul Hershberg
- Upcoming TC Meetings
- TC Chair announcements and motions
  - Inactive Working Groups
- Working Group reports: 3 to Z

# Thank you sponsor

---



Ordnance  
Survey



# Welcome new members!

---



- New Zealand Ministry for the Environment
- Cognitics, Inc.
- Dubai Electricity & Water Authority
- Victor Foster
- Rikkyo University
- Vivian Sultan
- National University of Singapore
- Uppsala University, Department of Earth Science
- Keiji Yamada
- Deutsches Klimarechenzentrum GmbH
- Shinsaku Kiyomoto
- David Malmgren-Hansen



# TC Member Presentations





# OGC TC Meeting

Dr. Stuart Minchin  
[Stuart.Minchin@ga.gov.au](mailto:Stuart.Minchin@ga.gov.au)

[www.earthobservations.org](http://www.earthobservations.org)  
[www.geoportal.org](http://www.geoportal.org)

# Group on Earth Observations

## An overview

---

### What is GEO?

GEO is an intergovernmental organization working to improve the availability, access and use of Earth observations for the benefit of society.






# Earth Observations

Observations in, on and around the Earth

---

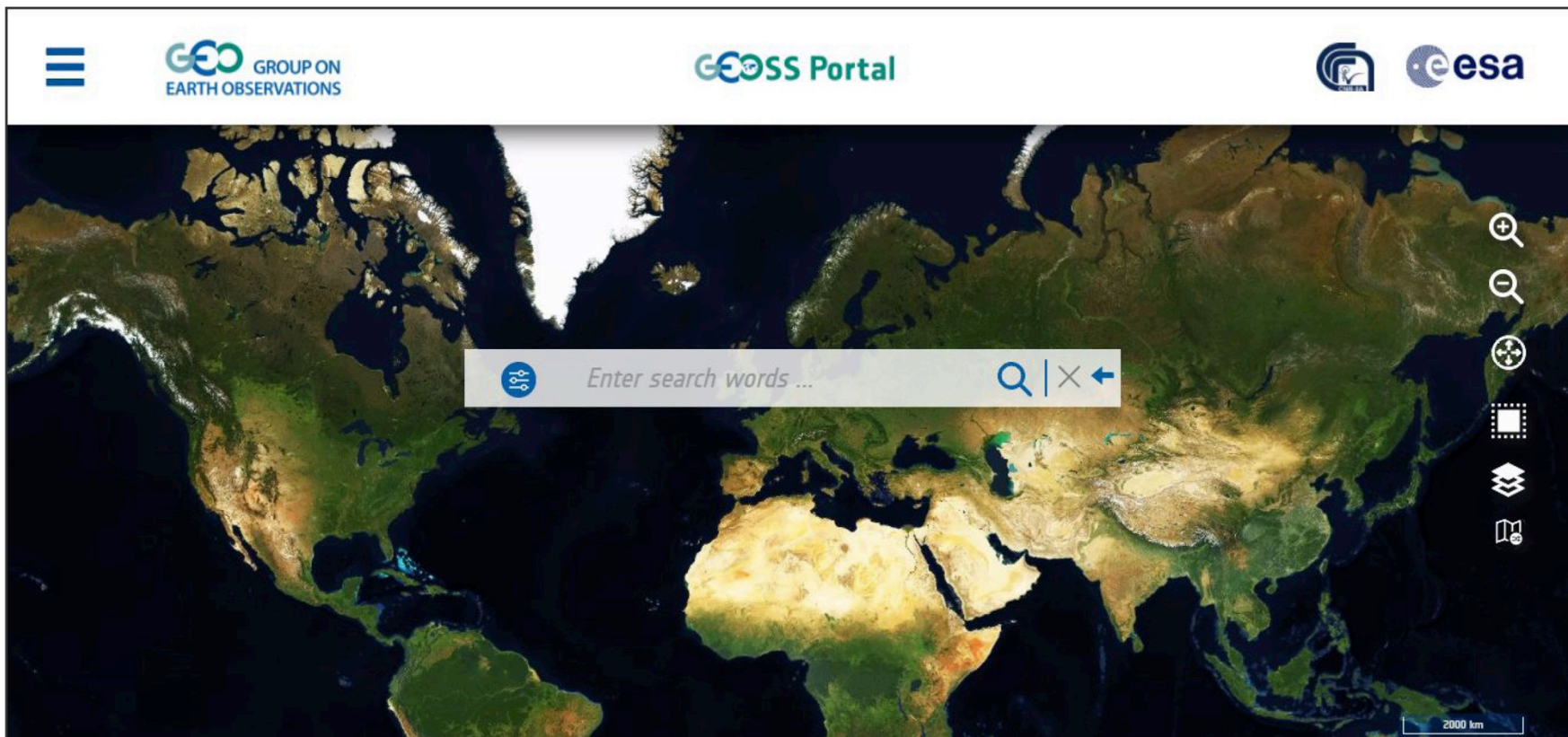
## What is Earth Observation?

Earth observation is the gathering of information about physical, chemical and biological systems in, on, and around the Earth.



# GEOSS

## Global Earth Observation System of Systems



[www.geoportal.org](http://www.geoportal.org)



# GEOSS

## What is GEOSS?

GEOSS is a set of coordinated, independent and open Earth observation (EO) collection, information and processing systems.

## What does GEOSS do?

GEOSS links observing systems to strengthen monitoring of the state of the Earth, ensuring that data is accessible and interoperable.

## Why does GEOSS matter?

GEOSS increases our understanding of Earth processes, and enhances predictive capabilities that underpin sound decision-making.



# Investing in GEO

Global Earth information for local solutions

---

## FOCUS ON: DIGITAL EARTH AUSTRALIA

Australia's DataCube is an analytical engine that has organized over 30 years of open Landsat data across the entire Australian continent into a tool for delivering information products of use to decision makers.

Without broad open data, the first two DataCube information products would have cost Australia an estimated **500 million USD**.



# GEO in Numbers

---

**7** continents



**8** societal benefit areas



**12** years



**60** work programme activities

**105** members



**115** participating organizations



**165** data providers

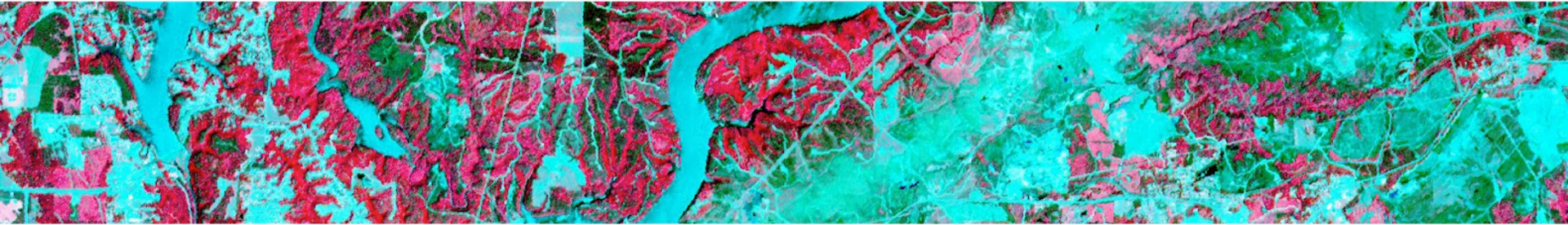


**400,000,000**  
Earth observations





# GEO in Numbers



## Millions

of open data and information resources available on the GEOSS Portal.

The Global Earth Observation System of Systems (GEOSS) makes over 400 million Earth observation resources accessible for better decisions on a range of areas from food security, to protection of biodiversity, renewable energy and disaster resilience.

## Hundreds

of GEO Member countries & Participating Organizations working together.

The GEO community is working across sectoral lines to solve global challenges and is collectively **investing hundreds of millions of dollars** in the GEO Work Programme every year.

## Tens

of expert Communities of Practice working on the world's most pressing global issues.

Through GEO, multiple, disparate communities come together to share best practices, knowledge, and experience to drive forward data sharing and applications in a wide range of benefit areas.



# Regional Initiatives

---

**AfriGEOSS**

**AmeriGEOSS**

**AOGEOSS**

**EuroGEOSS**

**Balkan GEOSS**

**Himalayan GEOSS**



# Group on Earth Observations

## 115 Participating Organizations



# GEO & OGC

---

## Working together to advance EO for impact.

- OGC standards underpin the GEOSS Common Infrastructure;
- OGC Architecture Implementation Pilots for GEO;
- OGC on GEO Programme Board;
- GEO on OGC Global Advisory Council;
- GEO Observations blog post on OGC collaboration;
- Common goals on openness, data access and sharing;
- NextGEOSS.





# Societal Benefit Areas

---

**GEO works across 8 Societal Benefit Areas (SBAs)  
to find solutions for global challenges.**

Climate change and its impacts cut across all SBAs.



# Group on Earth Observations

## Our priorities

---

### What are GEO's priorities?

GEO's global priorities include supporting the UN 2030 Agenda for Sustainable Development, the Paris Agreement on Climate Change, and the Sendai Framework for Disaster Risk Reduction.





# GEO & the SDGs

## Priority Engagement Area

**Earth observations play a major role in achieving the SDGs.**



Earth observations are used for monitoring goals, targets, and indicators, tracking progress and helping Member States and custodial agencies make decisions and ongoing adjustments.

GEO is instrumental in integrating Earth observation data into the methodology of measuring and achieving the SDGs.

# Agenda 2030

---

## EO case studies

GEO is instrumental in integrating Earth observation data into the methodology of measuring, monitoring and achieving the SDG Indicators.

This brochure gives graphic illustrations of EO data allowing decision-makers to help identify the status of conditions they need to report, as well as visualize solutions.

[https://www.earthobservations.org/documents/publications/201703\\_geo\\_eo\\_for\\_2030\\_agenda.pdf](https://www.earthobservations.org/documents/publications/201703_geo_eo_for_2030_agenda.pdf)



# GEO & Climate Change

Priority Engagement Area


---

## Climate change and its impacts cut across all areas of GEO's work.

GEO makes available Earth observations in support of effective policy making for climate change adaptation and mitigation, working with partners to enhance global observation systems in order to strengthen resilience and adaptive capacity to climate-related hazards.



PARIS2015  
UN CLIMATE CHANGE CONFERENCE  
COP21•CMP11





# GEO & Climate Change

---

## Responding to the Paris Agreement

### Articles 4 & 13: National Reporting

- Reported five-yearly by parties, successive reductions in emissions
- Using existing methods and guidance; not validation

### Article 5: Mitigation

- Knowledge of evolution of sinks and sources

### Article 7: Adaptation

- (7.6) Strengthening cooperation,
- (7.7c) Research, systematic observation

### Article 10: Technology Transfer

### Article 11: Capacity Development

### Article 14: Global stocktaking

- in the light of equity and the best available science: 2023, 2028...

### Article 15 Compliance

### GEO PB Action (August 2017):

Organize a workshop on the EO response to climate change.



# GEO & Disaster Risk Reduction

Priority Engagement Area

---

**GEO supports disaster resilience by increasing coordination of Earth observations to forecast and prepare for disasters, to reduce damage and to better manage and recover from disasters.**



UN World Conference on  
Disaster Risk Reduction  
2015 Sendai Japan





# Disaster Resilience

## GEO Initiatives

### GEO DARMA

Data Access for Risk Management

### GSNL

Geohazard Supersites and Natural Laboratories

### GWIS

Global Wildfire Information System

### GDIS

Global Drought Information System

## Community Activities

Chinese tsunami mitigation system

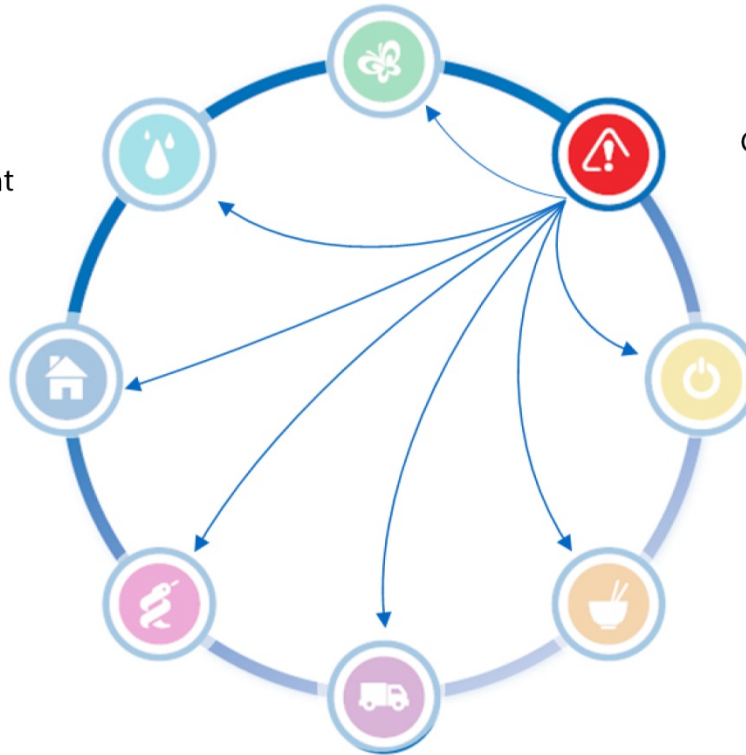
Earth Observations for Disaster Risk Management

EO for Geohazards, Land Degradation and Environmental Monitoring

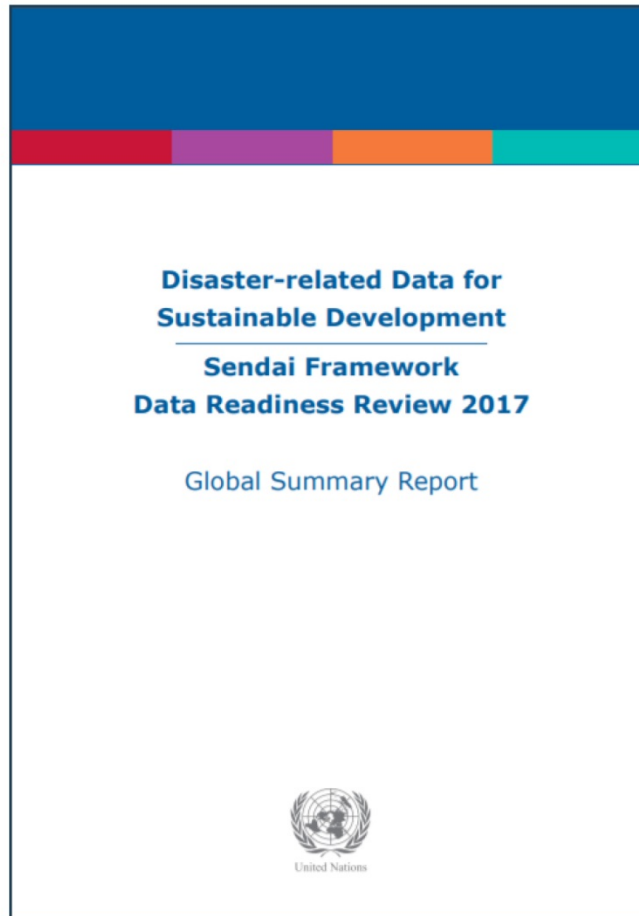
Global Flood Risk Monitoring

GloFAS: Global Flood Awareness System

Space & Security



# Disaster Resilience



## Disaster-related Data for Sustainable Development: Sendai Framework Data Readiness Review 2017 Section 2.2

<http://bit.ly/drrreport>



22-26 MAY, 2017 | CANCUN, MEXICO  
**2017 GLOBAL PLATFORM**  
FOR DISASTER RISK REDUCTION

# UN-GGIM

---

## **UN-GGIM Working Group on Geospatial Information and Services for Disasters**

[http://ggim.un.org/UN\\_GGIM\\_wg5.html](http://ggim.un.org/UN_GGIM_wg5.html)

## **Kunming Forum on UN-GGIM “Cities of the Future: Smart. Resilient and Sustainable” May 2017 Strategic Framework on Geospatial Information and Services for Disasters.**

[http://ggim.un.org/Kunming\\_Forum.html](http://ggim.un.org/Kunming_Forum.html)

## **UN-GGIM International Forum on Geospatial Information and Services for Disasters September 2016**

<http://ggim.un.org/Barbados%20Disaster%20Forum.html>

## **Chengdu Forum on UN-GGIM “Development & Applications in Urban Hazard Mapping” October 2013**

Disaster managers and geospatial experts.

<http://ggim.un.org/Chengdu%20Forum.html>



## UN-GGIM

UNITED NATIONS INITIATIVE ON  
GLOBAL GEOSPATIAL  
INFORMATION MANAGEMENT

# GEO Observations Blog

## News

### New Zealand Government thanks ChinaGEOSS, CODATA and IRDR for their help following 2016 Kaikoura Earthquake.

New Zealand was hit by a 7.8 magnitude earthquake in Kaikoura in November 2016, and the government has expressed thanks to [ChinaGEOSS](#), [CODATA](#) and [IRDR](#) for their timely and free provision of satellite data that helped with damage and loss estimation following the disaster.

Damage and loss estimation is often difficult in the hours and days after a natural disaster as data and information are not available. During the Kaikoura earthquake, [IRDR's Disaster Loss DATA project](#) and the [CODATA Task Group Linked Open Data for Global Disaster Risk Research \(LODGD\)](#) worked together with environmental and engineering consultancy [Tonkin + Taylor](#) in New Zealand to provide TripleSat, Jilin-1A and FY satellite images of the affected Hurunui District.

As both the technical manager of ChinaGEOSS Portal and a member of CODATA LODGD Task Group, Professor Li Guoqing organized the above emergency response data sharing activity under the leadership of China GEO Office.





# ThinkHazard!

Identify natural hazards in your project area  
and understand how to reduce their impact



River flood



Urban flood



Coastal flood



Earthquake



Landslide



Tsunami



Volcano



Cyclone



Water scarcity



Extreme heat



Wildfire



Air pollution



**GFDRR**  
Global Facility for Disaster Reduction and Recovery



**GFDRR**  
Global Facility for Disaster Reduction and Recovery

# Commercial Sector Engagement

## Data providers



## Value added providers



## Downstream users





GROUP ON EARTH OBSERVATIONS

**INSIGHT FOR A  
CHANGING WORLD**

**GEO WEEK 2017**  
23-27 OCTOBER 2017



# Thank You

---

Communicate and Collaborate with GEO:





# TOWARDS AN INTEGRATED (OGC) STANDARDS BASED INFORMATION MODEL FOR 1D TIME SERIES DATA WITHIN THE WATER SECTOR

---



Main Mentor:

Prof. Dr. Ir. P.J.M. (Peter) van Oosterom

Second Mentor:

Prof. Dr. Ir. N. (Nick) van de Giesen

M.J. Haayen

[jadehaayen@gmail.com](mailto:jadehaayen@gmail.com)

HydroLogic

Supervisors

Ing. J. (Jonathan) van der Wielen

Dr. R.H. (Rianne) Giesen



## Involved Partners



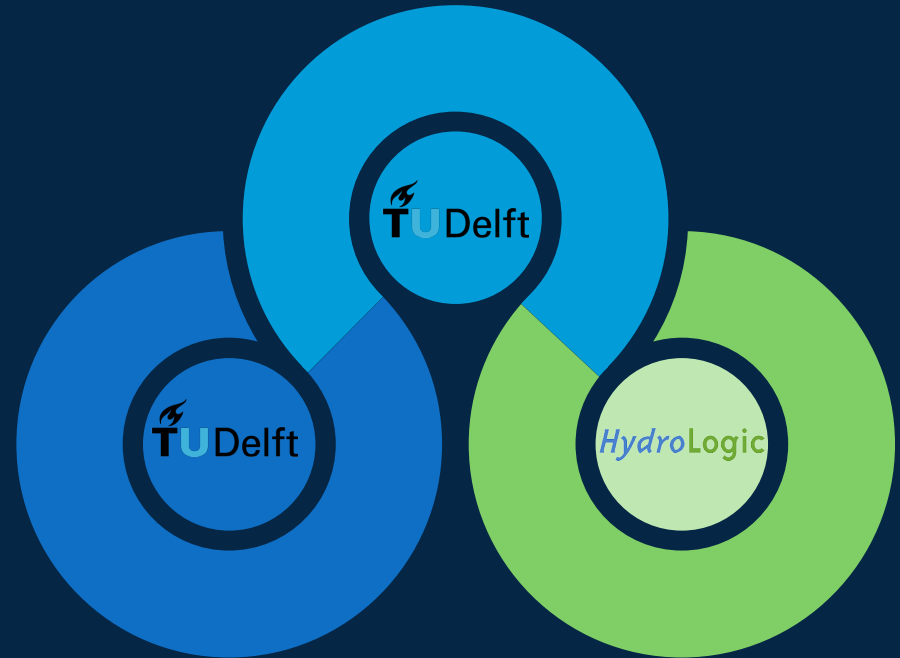
**Prof. Dr. P. J. M. (Peter) van Oosterom**  
**Geomatics**  
Faculty of Architecture and the Built Environment



**Prof. Dr. Nick van de Giesen**  
**Water Resources Management**  
Faculty of Civil Engineering and Geosciences  
TU Delft



**HydroLogic Research**  
Dr. R. H. (Rianne) Giesen  
Ing J. (Jonathan) van der Wielen



## Presentation Agenda



01 introduction /relevance



02 Research objectives & methodology



03 Literature research



04 Packets plan



05 Conclusion & recommendations

# introduction





# Motivation



# HORIZON 2020



Goal is to be able to answer:

***What well defined information model based on standards is optimal for implementation in a information infrastructure within the water sector to make the 1D time series data exchange easier?***




research objectives &

**METHODOLOGY**





## Literature study



## PackeTs Plan





## Literature study



Explore the possibilities of the existing standards structures models



Development of the Standards Based Information Model (SBIM)

## PackeTs Plan



Create Packets Plan



Feedback process

# FEEDBACK PROCESS



EVALUATION EXPERT  
MEETINGS

QUESTIONNAIRE FOR  
EXPERTS

Process feedback experts

SHOW FINAL RESULT



Evaluation meetings  
with experts



Develop  
Prototype



DEVELOP PACKETS  
PLAN



CREATE PACKETS A  
AND  
TRANSLATION FROM  
CASE STUDY VITENS  
DATASET;  
"PROEFTUIN"



Communicate the packets plan



Demo explainer video

# EXPERT MEETINGS, QUESTIONNAIRE



J. van der Wielen / A.  
Lobbrecht



S. HUMMEL



R. Feron



E. Wisse



TC Event March'17  
CP presentation



E. Folmer



R. van Nooyen



H.J. Lekkerkerk



S. HUMMEL  
Presentation



TC Event Sept'17  
CP presentation



a. cauchy



R. Carne



P. van Oosterom / N. van  
de Giesen

Literature study







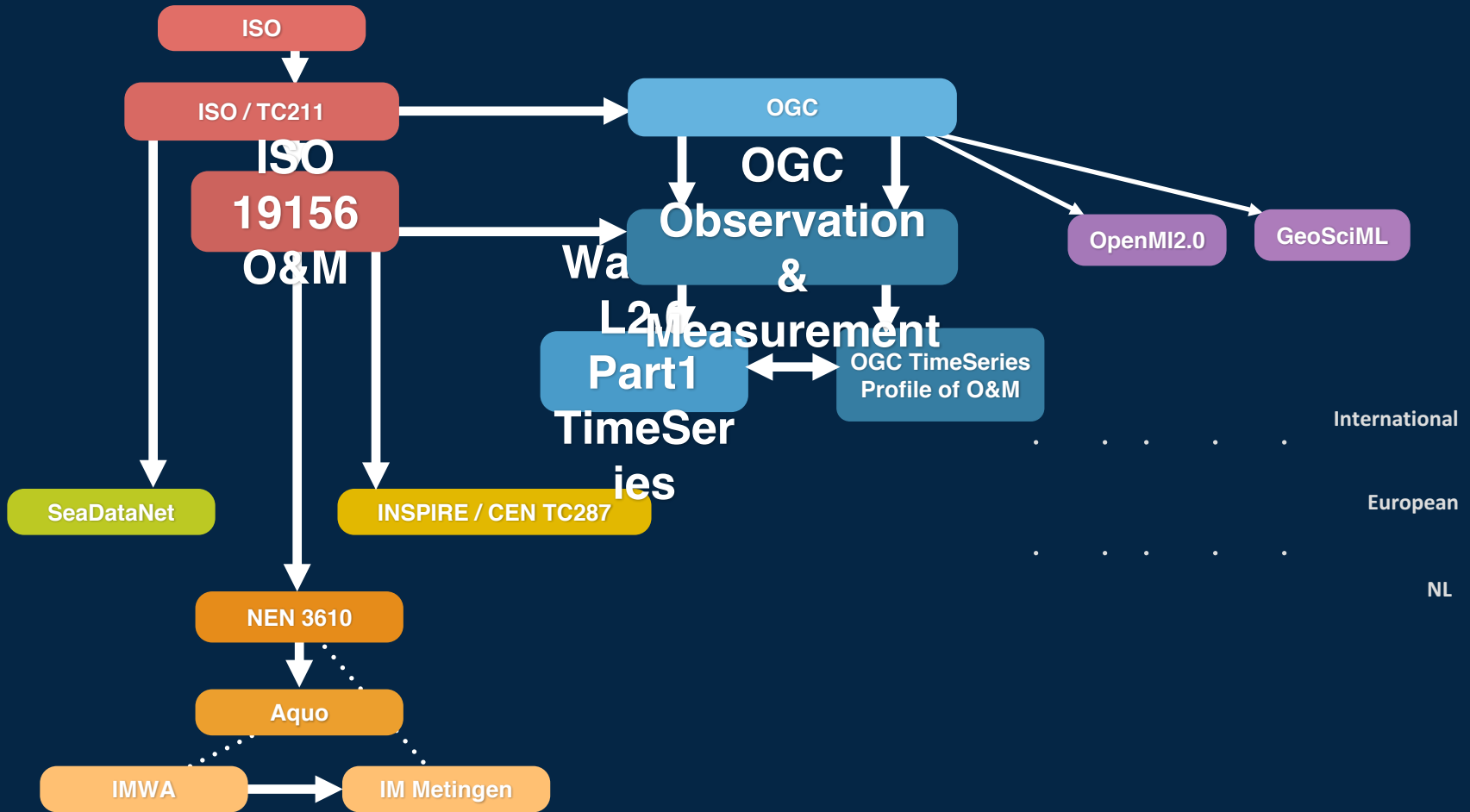
Literature study

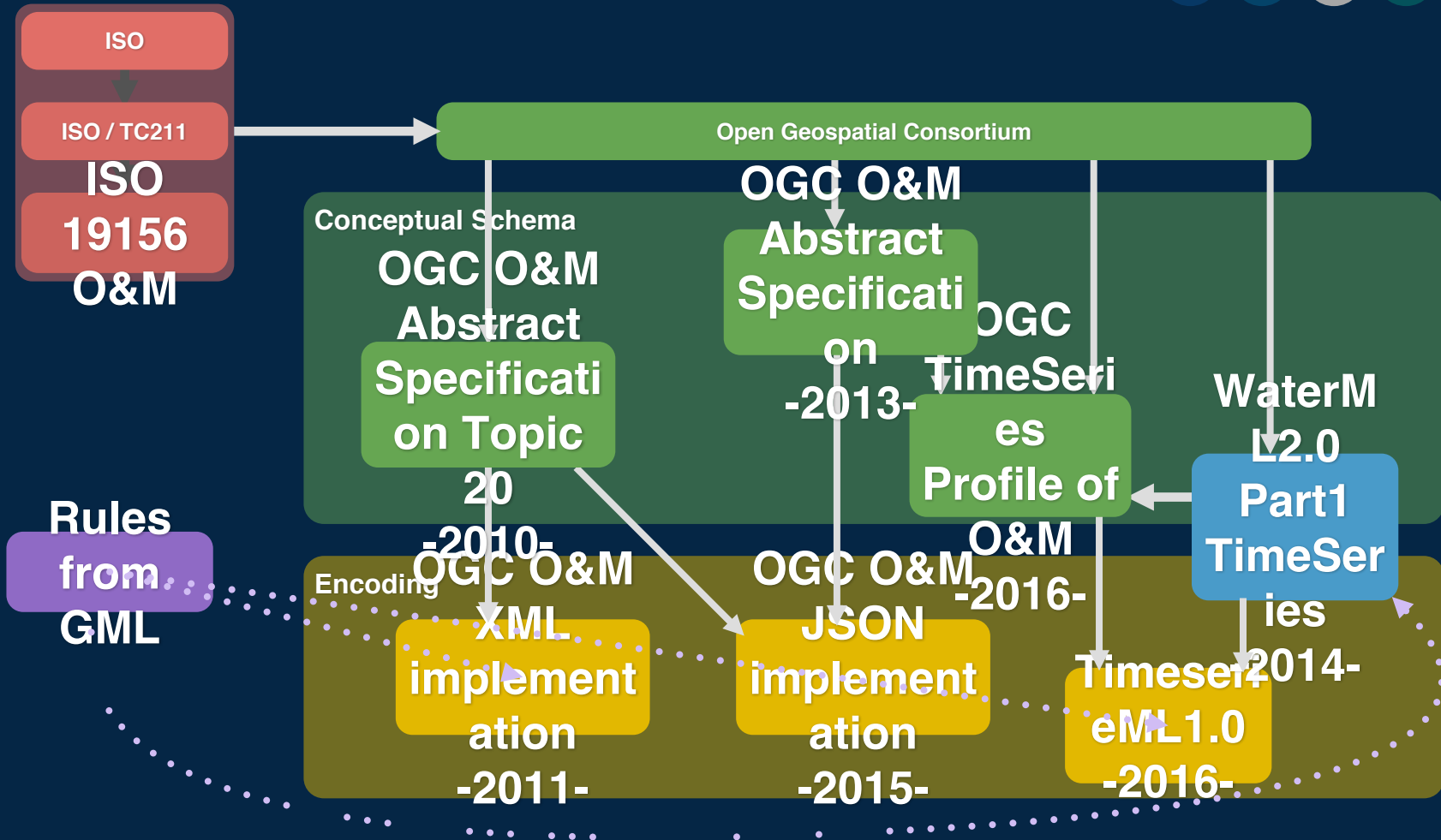


Packets Plan



# OVERVIEW POTENTIAL RELEVANT STANDARDS





## One complete model



### OGC

OGC TimeSeries Profile of  
Observations & Measurements



### WaterML2.0

Part 1: Time Series



### ISO 19156 O&M

Observations & Measurements



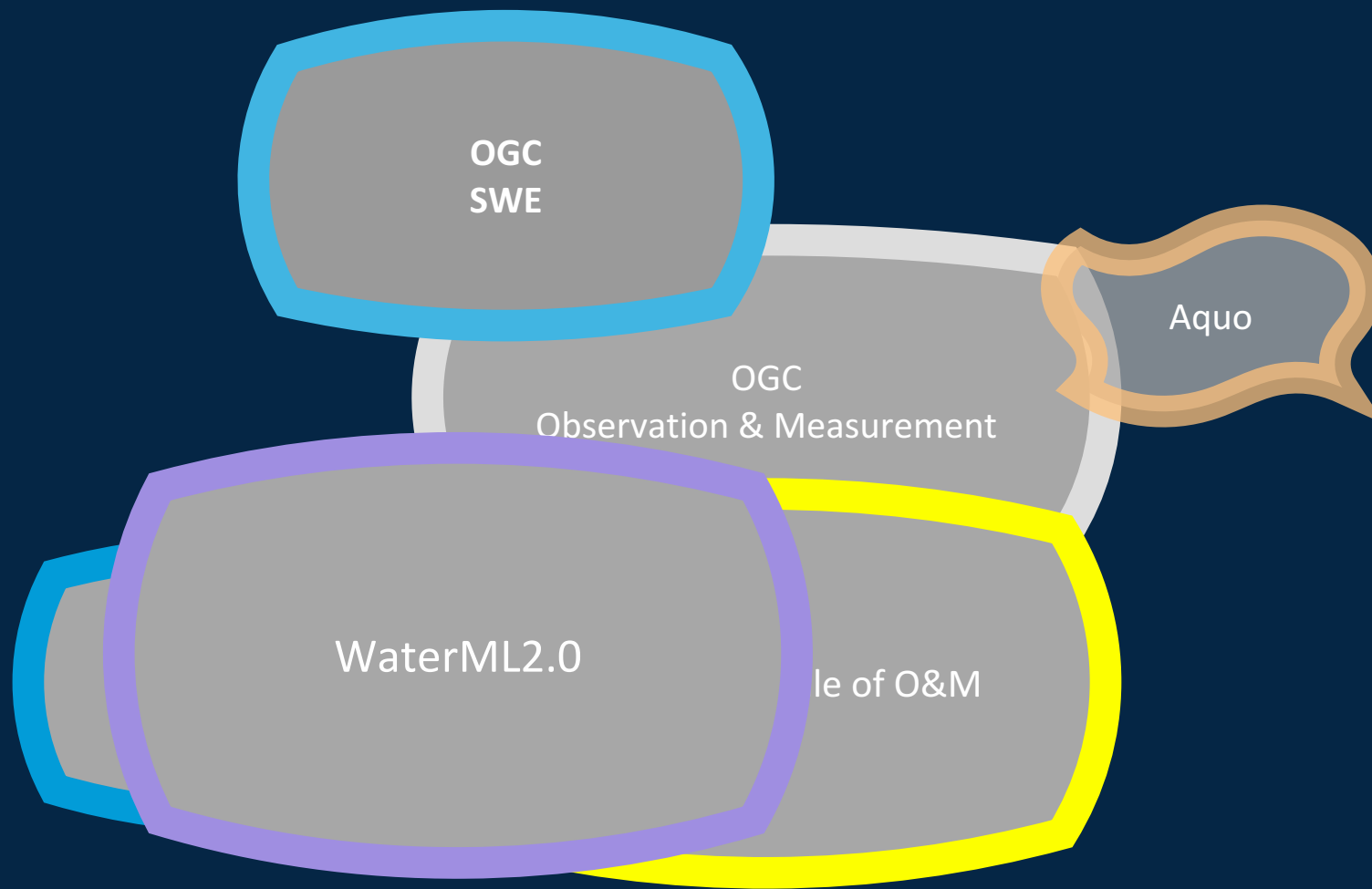
### Aquo

Includes IMWA and  
IM Metingen

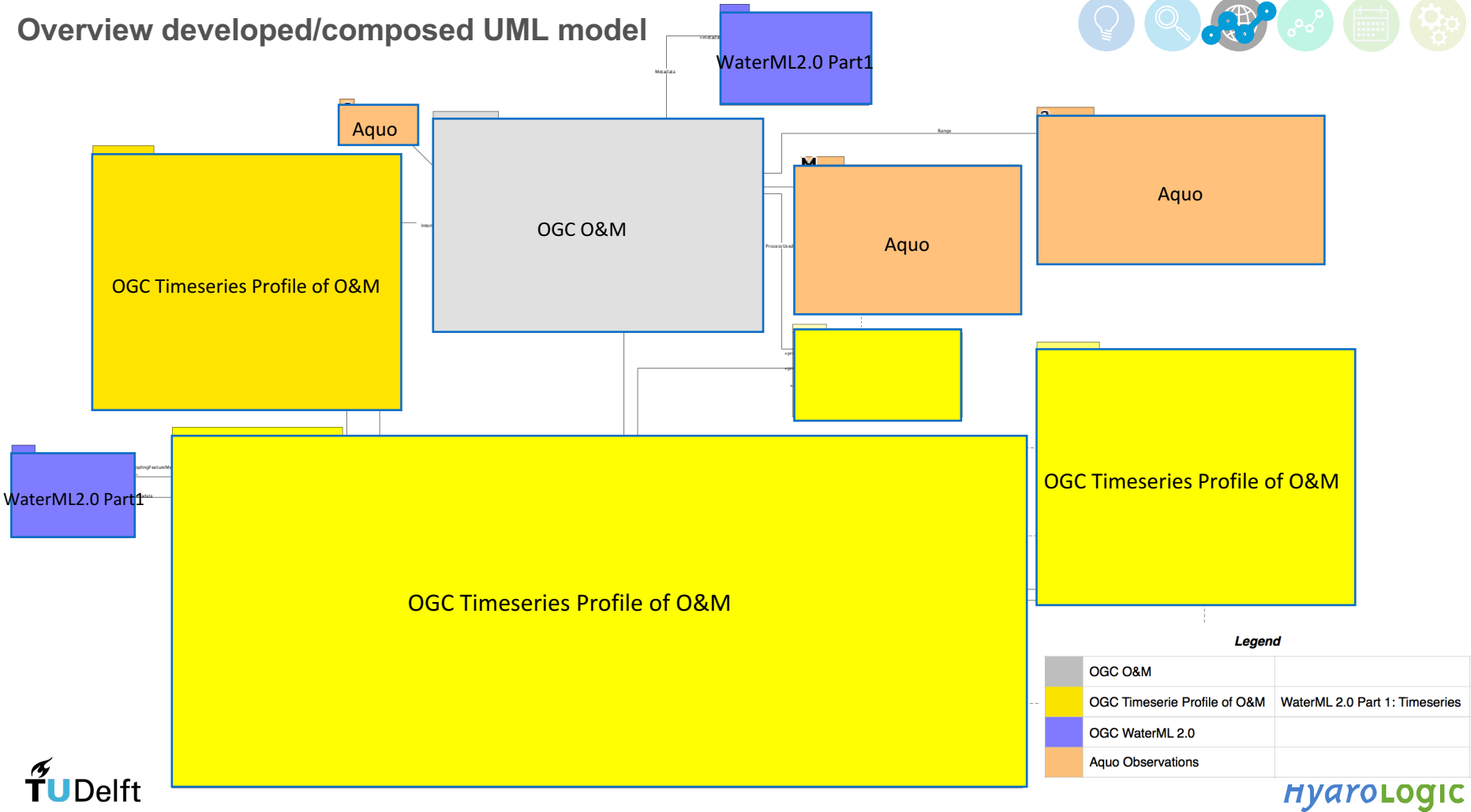




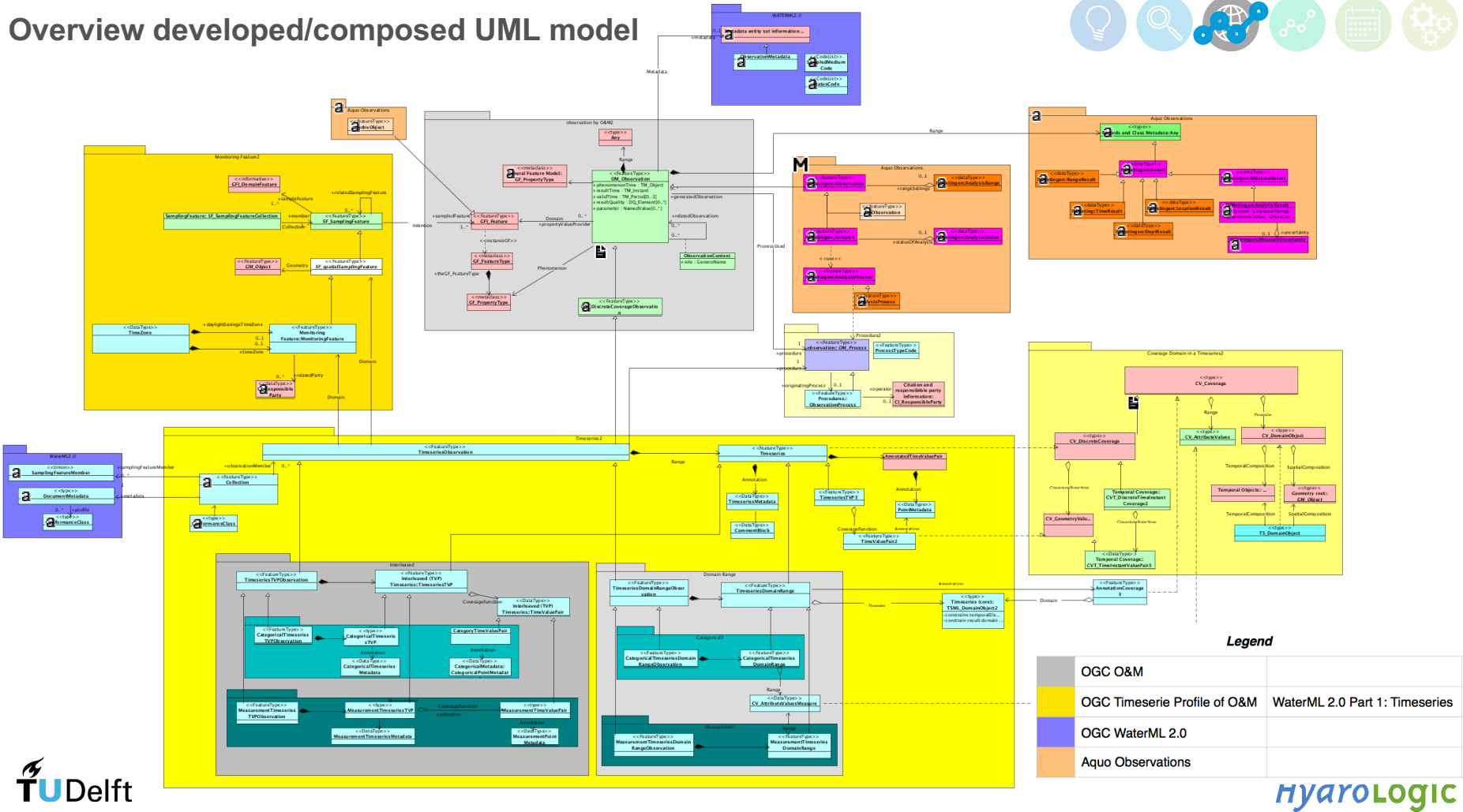
## COMPLEXNESS between OGC standards



# Overview developed/composed UML model



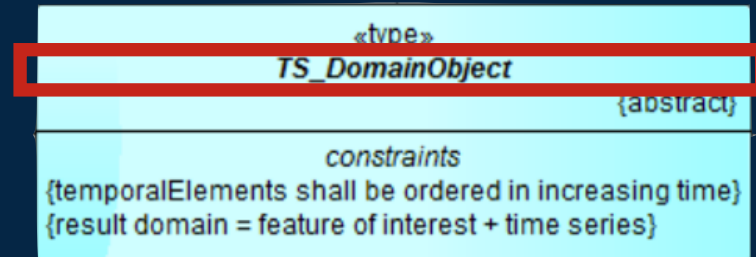
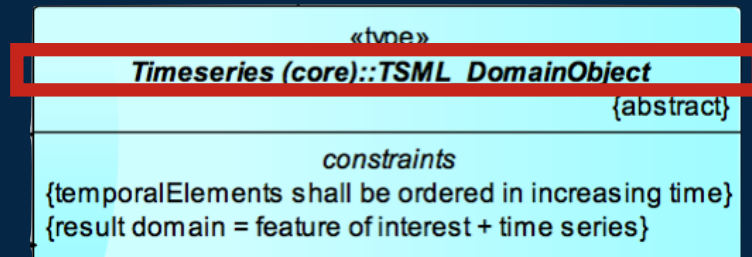
# Overview developed/composed UML model



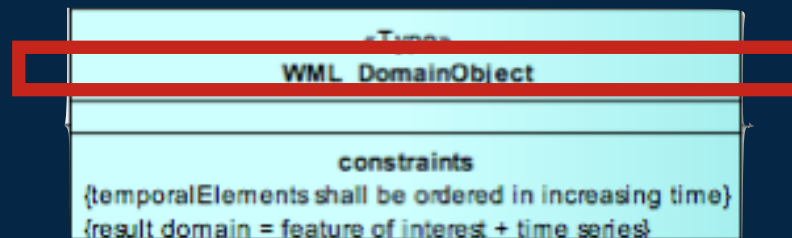


# Inconsistencies in the overlapping part

## Both classes from Timeserie Profile of O&M



## Same class in WaterML2.0 Part 1





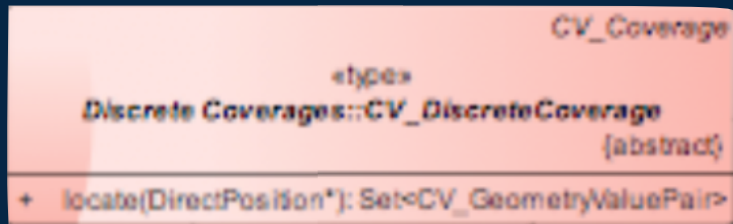
## COMPLEXNESS between OGC standards



'Timeserie Profile of O&M = WaterML 2.0 — Hydrological aspects

## Inconsistencies in references

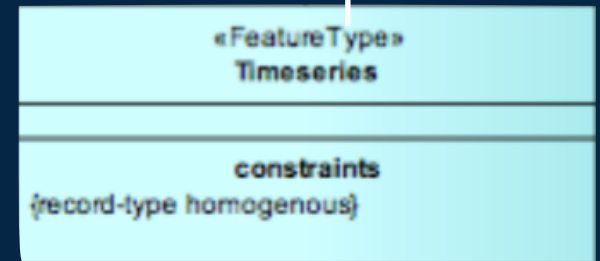
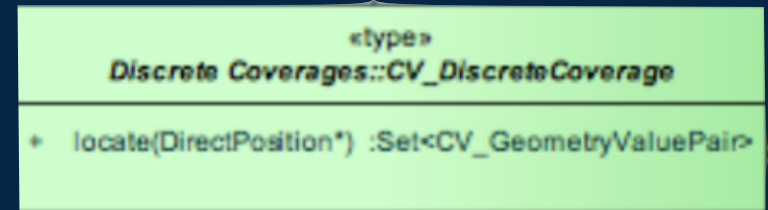
### Timeserie Profile of O&M



REF:

Blue: Defined within this standard  
Green: ISO19156 – Observations & Measurements  
Red: Other (ISO or GML)

### WaterML 2.0 Part 1



## COMPLEXNESS between OGC standards



'Timeserie Profile of O&M = WaterML 2.0 — Hydrological aspects

## Inconsistencies in overlapping attributes

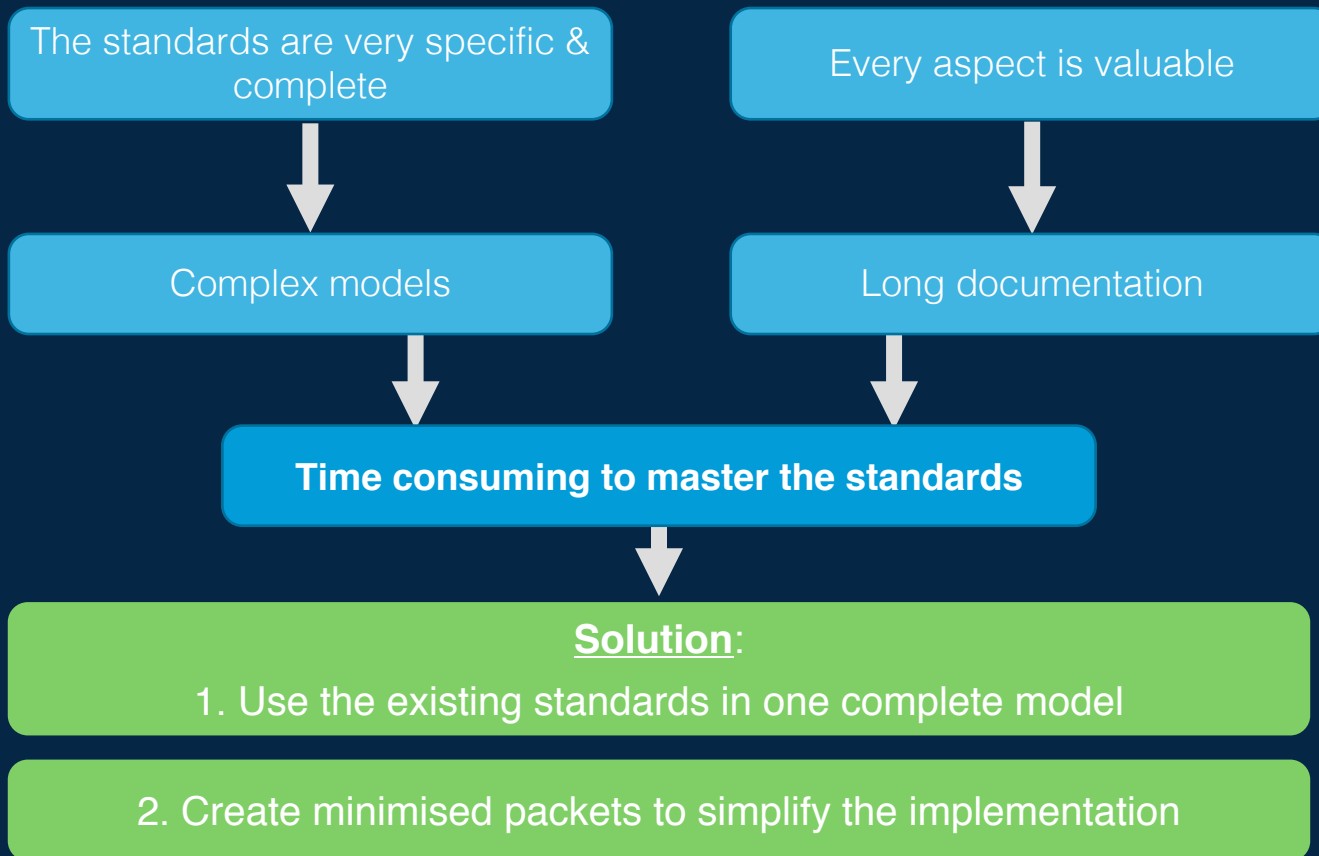
### Timeserie Profile of O&M

«FeatureType» ObservationProcess
+ aggregationPeriod :TM_PeriodDuration [0..1]
+ gaugeDatum :CD_VerticalDatum [0..1]
+ input :GenericName [0..*]
+ operatorComments :CharacterString [0..*]
+ parameter :NamedValue [0..*]
+ processReference :GenericName [0..1]
+ processType :ProcessTypeCode

### WaterML 2.0 Part 1


«FeatureType» ObservationProcess
+ aggregationDuration: TM_PeriodDuration [0..1]
+ verticalDatum: CD_VerticalDatum [0..1]
+ input: GenericName [0..*]
+ comment: CharacterString [0..*]
+ parameter: NamedValue [0..*]
+ processReference: GenericName [0..1]
+ processType: ProcessTypeCode

## Complex standards model does not lead to ONLY the solution





# Concept schema Packets Plan



01

Complete standards based Information Model (IM)

A

Packet "A"

B

Packet "B"

C

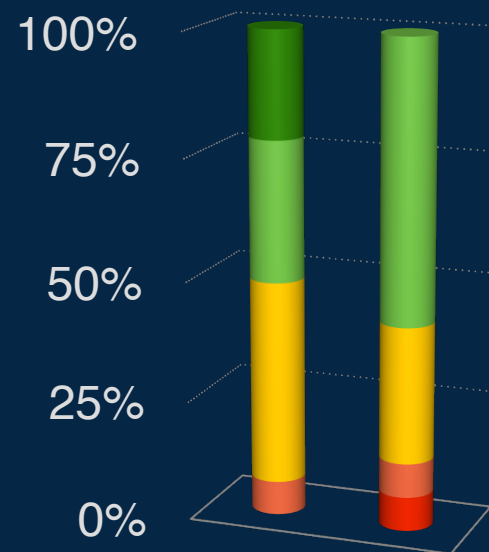
Packet "C"



# Quality OGC standards Questionnaire



1. Solution : Complete model with Packets



Complex standards model does not lead to **ONLY** the solution



## Solution:

**1. Use the existing standards in one complete model**

2. Create minimised packets to simplify the implementation

## Overview developed/composed UML model

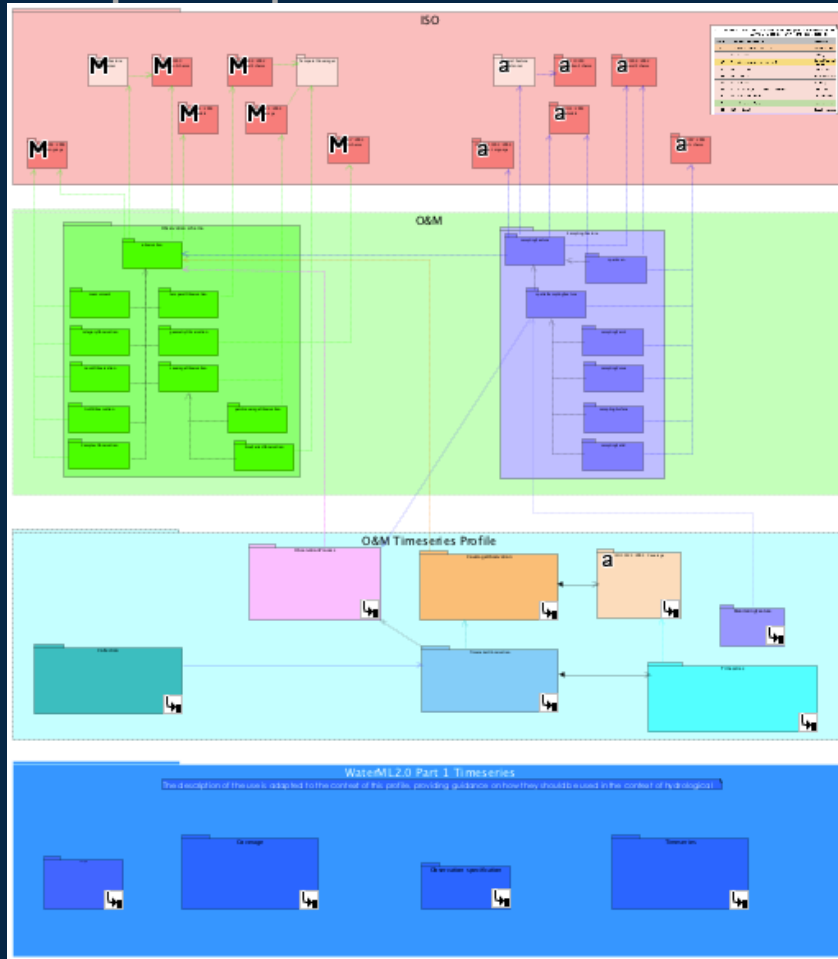


OGC  
Observation & Measurement

Time series Profile of O&M

WaterML2.0

## Overview developed/composed UML model



OGC  
Observation & Measurement

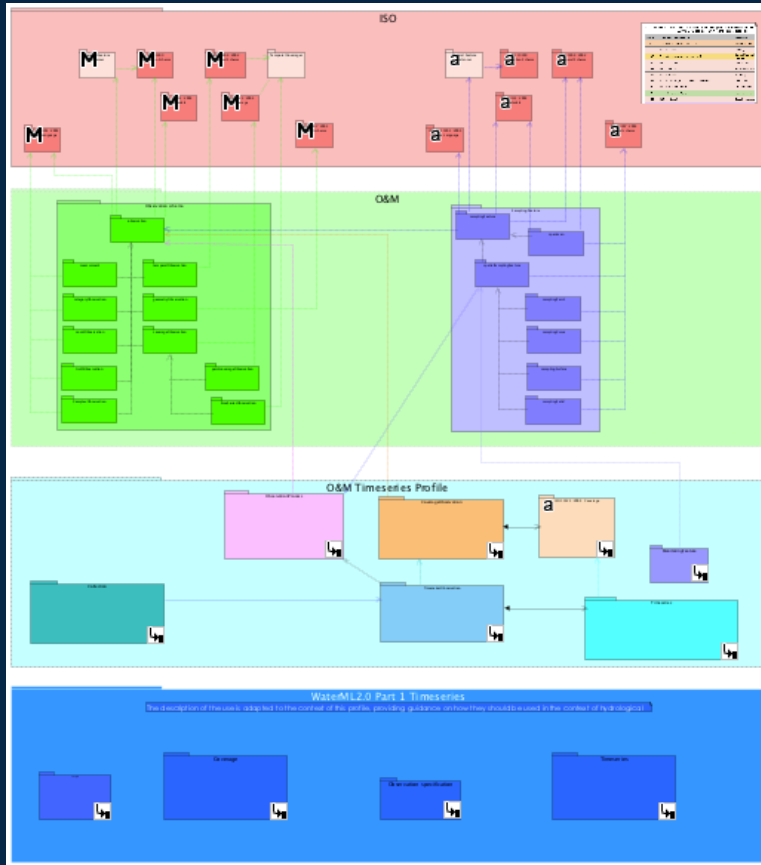
Time series Profile of O&M

WaterML2.0





## UML model — Implementation Visual Studio



ISO



OGC Observations and Measurements



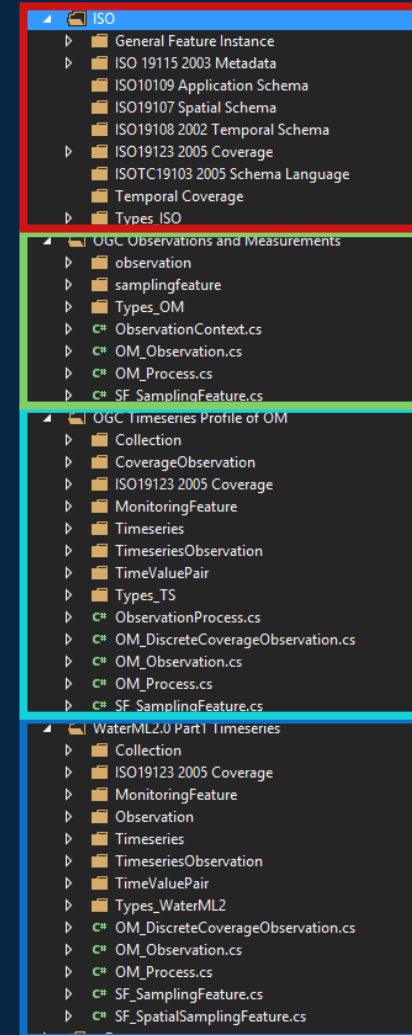
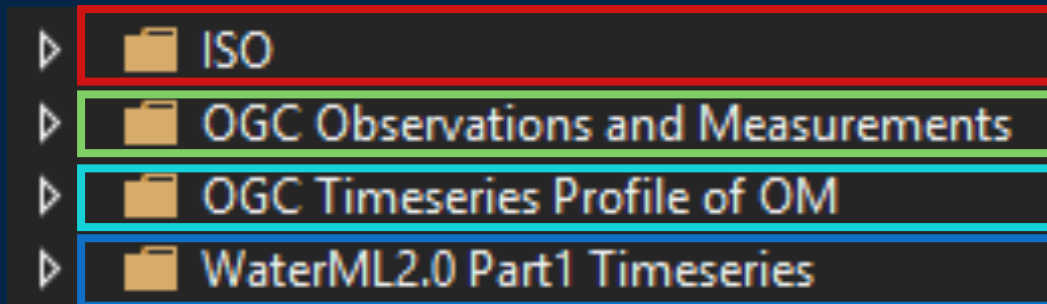
OGC Timeseries Profile of OM



WaterML2.0 Part1 Timeseries

## UML model — Implementation Visual Studio

- ✓ Explanation
- ✓ Inheritance
- ✓ Types defined
- ✓ Linked to correct type of Type\_OM folder
- ✓ Copy or New





# Full SBIM implementation not possible

- ✓ Inheritance is implemented
- ✓ Type list for each standard

## COMPLICATIONS:

- Reference to types that are not further defined
- Empty classes
- Description not clear enough





## Solution:

### Solution:

1. Use the existing standards in one complete model

**2. Create minimised packets to simplify the implementation**



Literature study



Packet Plan



# Packets Plan

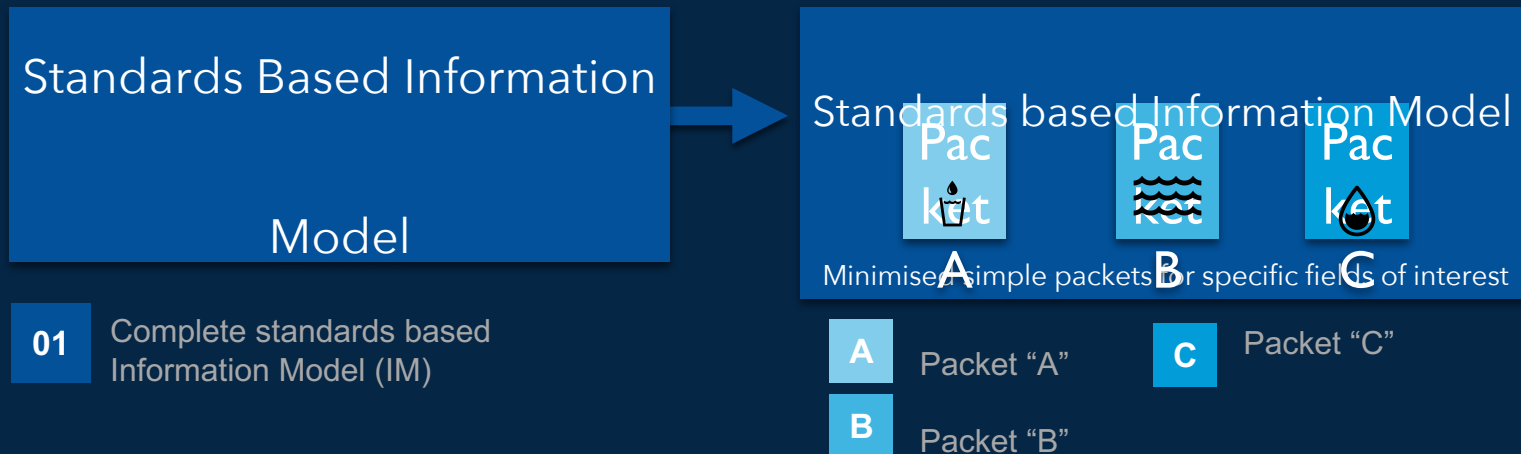





# Concept: **Packets Plan**

Packet =

- ◆ Selection from the larger model (SBIM) to be able to use only a specific part
- ◆ Translation to technical model as a step towards implementation (O&M JSON)



# Concept: Packets Plan - **USE CASE**



01

Complete standards based Information Model (IM)

A

Packet "A"

B

Packet "B"

C

Packet "C"





Use the implementation documentation of

**OGC O&M JSON implementation**

&

TimeseriesML (XML implementation of Timeseries Profile of O&M)



# OGC O&M JSON Implementation for Packets Plan



```

1  public class Base {}
75
76  public class geometry {}
89
90
91
92  public class Observation {}
174
175
176
177  public class Observation-Collection {}
247
248
249
250  public class Time-series {}
475
476
477
478  public class Sampling {}
505
506
507
508  public class Specimen {}
571
572
573
574  public class Spatial-Sampling {}
614
615
616
617  public class Sampling-Collection {}
657

```



Requirements class: JSON base types-1		
	Definition	Example
time-position	Date-time position as character <i>string</i> , so as a string, matching <i>dateTime</i> , date, Year-Month, Year	"2015-05-12T15:05:00.00+10:00" "2015-05-12T05:05:00.00Z" "2015-05-12" "2015-05" "2015"
time-instant	Single property "instant" whose value is a temporal position.	{ "instant": "2015-05-12T15:05:00.00+10:00" } { "instant": "2015-05-12T05:05:00.00Z" } { "instant": "2015-05-12" } { "instant": "2015-05" } { "instant": "2015" }
time-interval	Properties "begin" and "end", whose value is a temporal position. An open-ended interval shall use the same JSON object, omitting the open end	{ "begin": "2015-05-10" , "end": "2015-05-15" } { "begin": "1788-01-26" } { "end": "1918-11-11" }
duration	Temporal duration used in a data instance shall be encoded either as a text string, or as a measure object	"P1Y3M16DT2H35M14.53S"  { "value": 60, "uom": "s" }
measure	Object containing an amount, denoted "value", and an optional unit of measure, denoted "uom"	{ "value": 76.50 , "uom": "kg" }

## OGC O&M JSON Implementation for Packets Plan Complication



Class	Attibute	Types options	
Specimen properties	samplingTime	(a) (b)	time-instant time-interval
	samplingLocation	(a) (b) (c)	Text description Geometry Link
	result	(a) (b)	Object Literal



- Solution -

Packets Plan

Explainer Video  
Package 'A'

## Case study- Vitens Data - “Proeftuin”

Data

```
Vitens_Data.txt  x  Vitens-OGC-"Data".cs
1  "Data": [
2  {
3    "LocationIdentifier": "HydroNet#MLAG",
4    "LocationCode": "MLAG",
5    "UseQuality": false,
6    "Data":
7    [
8      {
9        "Value": 10.5348,
10       "Availability": 1,
11       "DateTime": "20140101005000"
12     },
13     {
14       "Value": 10.65201,
15       "Availability": 1,
16       "DateTime": "20140101005000"
17     },
18     {
19       "Value": 10.68132,
20       "Availability": 1,
21       "DateTime": "20140101092000"
22     }
23   ],
24   "NoDataValue": -9999.0,
25   "StartDate": "20140101005000",
26   "EndDate": "20140131233500",
27   "DataType": "Single",
28   "Interval": {
29     "Type": "None",
30     "Value": 0.0
31   },
32   "VariableCode": "T",
33   "DataSourceVariableId": 541,
34   "TimeZoneOffset": "+0000",
35   "IsCumulative": false,
36   "CalculationType": "Average"
37 },
38 ]
```

MetaData

```
Vitens_Metadata.txt  x  Vitens-OGC-"MetaData".cs
1  "Meta": {
2    "Locations": {
3      "MLAG": {
4        "Identifier": "HydroNet#MLAG",
5        "LocationId": 1615,
6        "Name": "DMA LWCBI; Aggemastate 192, 8926 PH Cammingaburen Leeuwarden ",
7        "Code": "MLAG",
8        "X": 5.834358,
9        "Y": 53.216243,
10       "Z": 0.0,
11       "ProjectionId": 3,
12       "OwnerOrganisationId": null,
13       "OwnerAccountId": null,
14       "DataSourceGroupCode": "HydroNet"
15     },
16   },
17 },
18 "Variables": {
19   "T": {
20     "VariableId": 2684,
21     "Name": "Temperatuur",
22     "Code": "T",
23     "UnitCode": "°C",
24     "State": 1
25   },
26 },
27 "DataSourceVariables": {
28   "541": {
29     "DataSourceVariableId": 541,
30     "VariableCode": "T",
31     "DataSourceCode": "Vitens.Proeftuin",
32     "UnitCode": "°C",
33     "Name": "tm01",
34     "Code": "tm01",
35     "DataType": "Single",
36     "MathematicalType": "NotSummable",
37     "MeasurementType": "Instantaneous",
38     "State": 1,
39     "IsCumulative": false
40   },
41 },
42 "Projections": {
43   "3": {
44     "ProjectionId": 3,
45     "Name": "WGS84",
46     "Epsg": 4326,
47     "ProjectionString": "+proj=longlat +ellps=WGS84 +datum=WGS84 +no_defs "
48   },
49 },
50 "Units": {
51   "°C": {
52     "Name": "°C",
53     "Code": "°C",
54     "ParentUnit": null
55   },
56 },
57 "StructureType": "TimeSeries"
58 }
```





## Packets Plan - Visual Studio implementation for API Packet "A"

- Properties
- References
- App\_Data
- App\_Start
- Areas
- Content
- Controllers
  - HomeController.cs
  - ObservationsController.cs
  - SpecimensController.cs
  - TVPController.cs
  - ValuesController.cs
- fonts
- Mappers
  - LocationMapper.cs
  - ObservationMapper.cs
- Models**
  - Base
    - Link.cs
    - Measure.cs
    - TimePosition.cs
  - GeoJson
    - Geometry.cs
    - PointGeometry.cs
  - Sampling
    - SamplingElevation.cs
    - SamplingFeature.cs
    - Specimen.cs
  - TimeSeries
    - TVP.cs
    - TVPSeries.cs
    - Observation.cs



WHERE?

WHAT?

WHEN?

```
JSON
{
  featureOfInterest: {
    id: HydroNet#MLAS
    samplingElevation: {
      elevation: {
        uom: m
        value: 0
        verticalDatum: (null)
      }
      samplingLocation: {
        coordinates: [
          5.841106
          53.193033
        ]
        type: Point
        type: Specimen
      }
      observedProperty: {
        href: (null)
        rel: (null)
        title: T
      }
      result: {
        TVP: {
          time: {
            time: 2014-01-01T00:00:00
            value: 8.336996
          }
        }
      }
    }
  }
}
```



## Solution Packets Plan:

- ✓ Easy to understand
- ✓ Time efficient

# CONCLUSIONS & RECOMMENDATIONS






# Conclusions

**One Standards Based Information Model not possible right now**

## Complications:

- Inconsistencies in overlapping classes, attributes and or types
- Reference to types that are not further defined
- Empty classes
- Description not clear enough





# Recommendations

1. **Improve / remove the pointed out complications**
2. **Finish the Standards Based Information Model**
3. **Use Packets Plan concept for SBIM**





# Recommendations

## Packets Plan to

Remove the gap between users and developers of the standards

1. Use examples in the explanation of the standard
2. Implement the standards before publishing
3. Show implementation code as an example

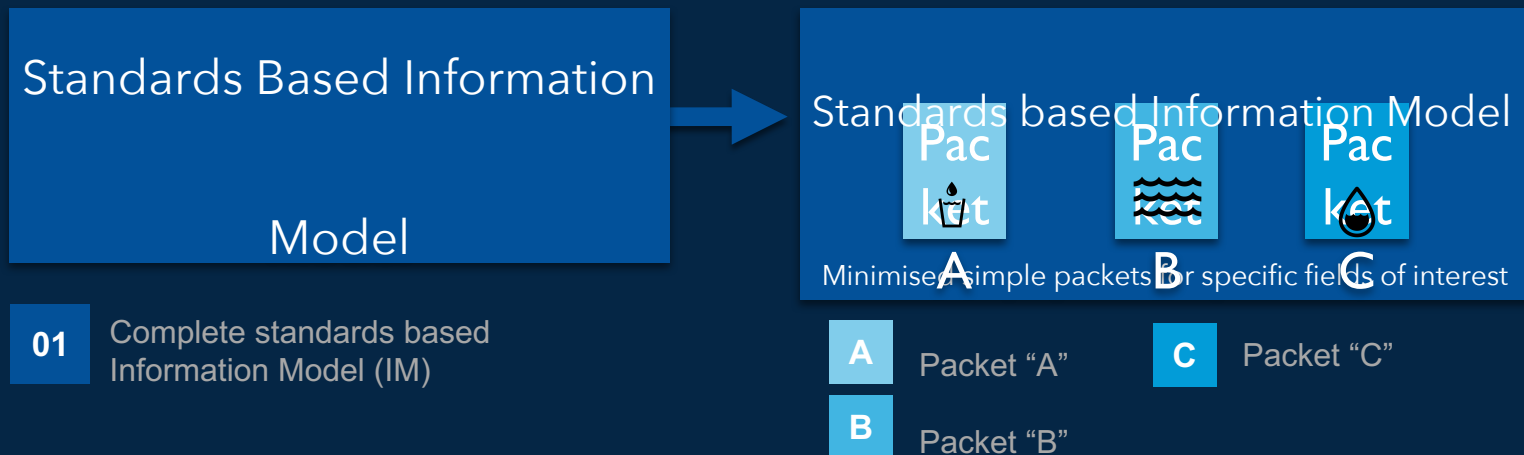
Only implementation make data exchange possible!







***What well defined information model based on standards is optimal to implement in a information infrastructure within the water sector to make the 1D time series data exchange easier?***





# THANK YOU

---

Towards interoperable standards for 1D  
time series data within the water sector



Main Mentor:

Prof. Dr. Ir. P.J.M. (Peter) van Oosterom

Second Mentor:

Prof. Dr. Ir. N. (Nick) van de Giesen

M.J. Haayen

[jadehaayen@gmail.com](mailto:jadehaayen@gmail.com)

**HydroLogic**

Supervisors

Ing. J. (Jonathan) van der Wielen

Dr. R.H. (Rianne) Giesen

**[dstl]**

14 September 2017

© Crown copyright 2017 Dstl

OFFICIAL



Ministry  
of Defence

# Future Geo

Emerging technologies, industry and social trends affecting Geo across Defence and Intelligence

Defence & Intelligence Workshop - Initial Highlights to TC

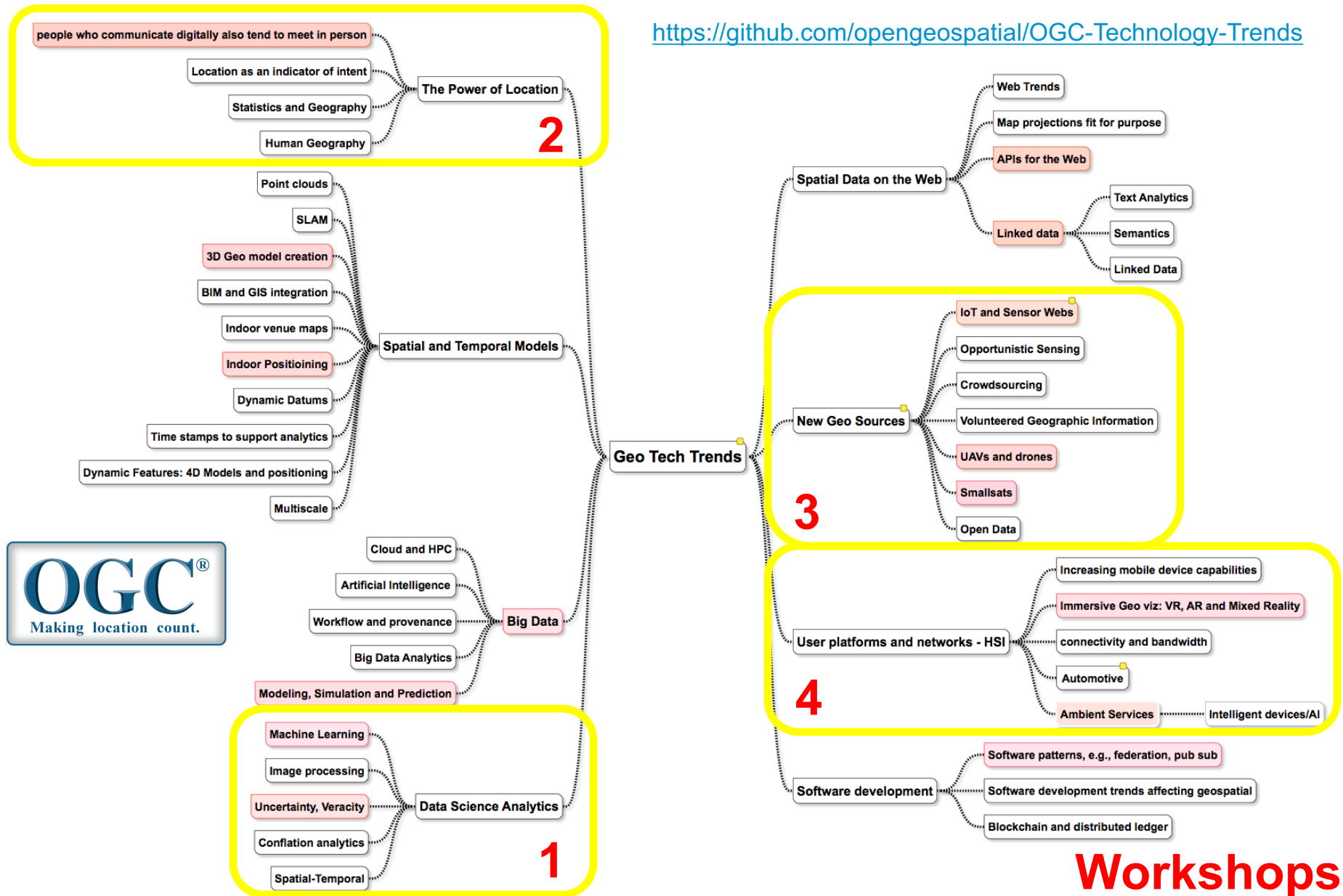
# Workshop Aspirations

- How can standards be used to better enable the integration of old and new technologies?
- Each workshop examined
  - Challenges
  - Opportunities
  - Priorities
  - Next Steps ...



[wikiwand.com](http://wikiwand.com)





**Workshops**



# Workshop 1 – Data Science Analytics

- Essential to consider the human and business aspects of moving towards an information centric approach to support automation, machine learning, data analytics and linked data.
  - Put simply:
    - Need more than just technical standards
    - Need business process context
    - Need to enable effective decision making

# Workshop 2 – The Power of Location

- Vernacular Geographies
  - Challenge is often we need local names, local knowledge.
  - Problem is how to collect these names, knowledge?
- Validation of Data
  - Which is better:
    - Authoritative OR Open Source / Crowd Sourced / VGI?
    - Authoritative AND Open Source / Crowd Sourced / VGI?
  - Conflation and validation of Data - Adding value to baseline authoritative data.

# Workshop 3 – New Geo Sources

- Dark Data, this is the data being collected that we are not yet exploiting.
  - Linking data could be the next big thing?  
Challenge is this changed the way we look at datasets? How would you want to incentivise linked data?
- Metadata - How can it be used for all purposes?
  - What do you use metadata for? Is it to provide another source data? Stacking and time series for data?

# Workshop 4 – User Platforms and Networks

- User Interfaces
  - Adaptability and flexibility of User Interfaces was a significant topic, as well as change of how you get the data for an adaptable interface
- Platforms will be:
  - Users, generators of information
  - But this no different to now
  - Platform exchanges need to happen faster, in future

# Geo is evolving...

- “Complex systems will evolve much more rapidly if there are stable intermediate forms than if there are not”
  - Herbert Simon, ‘*The Architecture of Complexity*’
- **Continue Innovation to support Standardisation**



OGC Working Groups



Interoperability Test Bed



OGC Tech Trends



**[dstl]**

14 September 2017

© Crown copyright 2017 Dstl

OFFICIAL



Ministry  
of Defence





# Roll Call



# TC Motions



Meeting Sponsor



Ordnance  
Survey

# **WPS 2.0 SWG Report and Corrigendum**

104th OGC Technical Committee  
Southampton, United Kingdom

Benjamin Pross

14 September 2017

# Agenda

---



- WPS REST API - update and discussion; Benjamin Pross; 52° North GmbH
- Transactional WPS - update and discussion; Benjamin Pross; 52° North GmbH
- Discussion of CR 388: W\*S must support content-type application/www-form-urlencoded for POST requests; Andreas Matheus; UniBW/Secure Dimensions
- WPS 2.0 Corrigendum; Benjamin Pross; 52° North GmbH

# Activity Summary



- Discussion topics
  - WPS REST API
  - Transactional WPS
  - Use content-type application/www-form-urlencoded for POST requests

- Upcoming deliverables
  - WPS 2.0 Corrigendum

- Coordination (ongoing and planned)

- Future meetings
  - TBA



# WPS 2.0 corrigendum



# WPS 2.0 corrigendum

---



Reason:

- Gérald Fenoy discovered an issue in the WPS 2.0 schemas
- Multiple nested outputs were not possible

# WPS 2.0 corrigendum

---



Fix:

- Matthias presented a fix
- **maxOccurs** attribute set to **unbounded**
- Changes reflected in standards document
- Additionally, a small issue in the wpsDismiss.xsd was fixed

# WPS 2.0 corrigendum

---



Documents are on pending:

[https://portal.opengeospatial.org/files/?artifact\\_id=75180&version=1](https://portal.opengeospatial.org/files/?artifact_id=75180&version=1)

# Template for Document Approval Motion

---



- The WPS 2.0 SWG recommends that the OGC Technical Committee approve an electronic vote to approve release of document [OGC 14-065r1] “Web Processing Service 2.0.2” as a bug fix to an approved OGC standard
  - Pending any final edits and review by OGC staff
  - There was no objection to unanimous consent
- NOTE: Correction made to schemas and respective figures and tables in the standards document.



Meeting Sponsor



Ordnance  
Survey

# Geocoding API ad hoc

104th OGC Technical Committee

Southampton, United Kingdom

Joseph Abhayaratna, Michael Gordon

14 September 2017

# Agenda

---



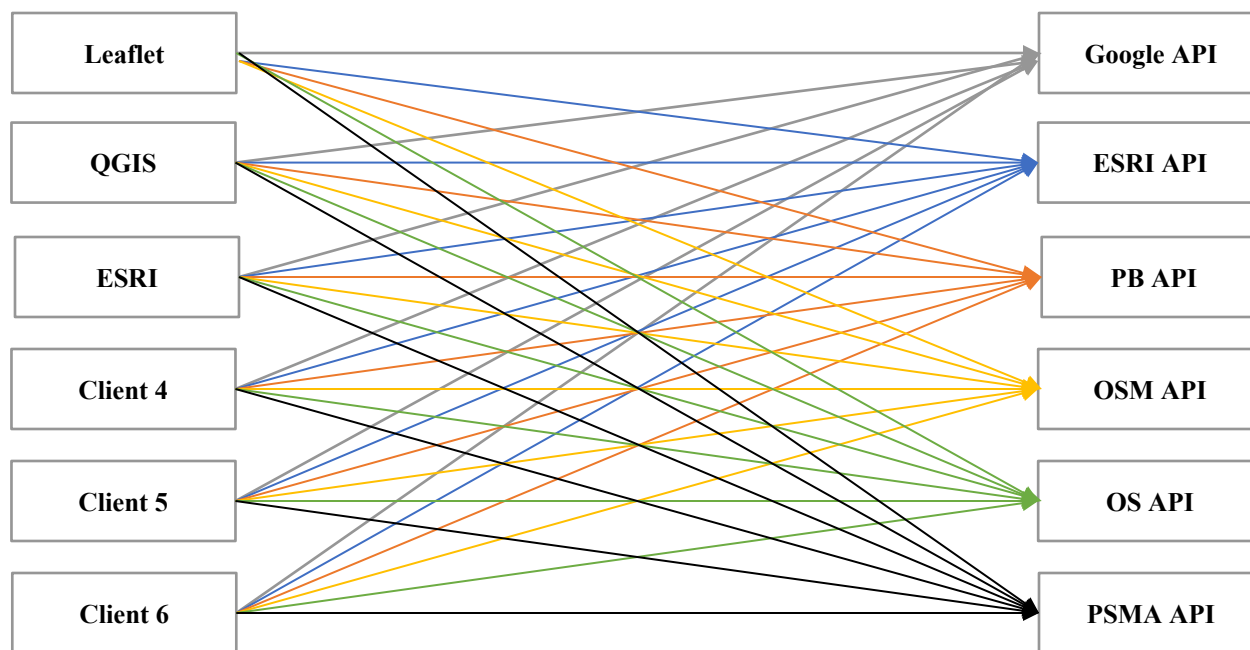
- Discuss history
- Introduce the SWG Charter
  - Discuss “the need”
  - Discuss the thoughts in the room



# The need



- Geocoding is a core function
- There are lots of tools for geocoding
- There are lots of tools that use geocoding. E.g., Leaflet



# Use cases

---



- Can be distilled into three
  - Locating a single place with varying certainty
  - Resolving a place from a location
  - Geocoding one hundred places in a spreadsheet – NOT IN SCOPE

# Activity Summary



- Discussion topics

- Public comment period started 5 Sept
- Lots of things to consider to balance interoperability with feature richness
- Need to have a razor sharp focus

- Upcoming deliverables

- Public comment period closes 26 Sept
- Charter team will respond within 30 days, and discuss with interested parties shortly thereafter

- Coordination (planned)

- WFS SWG

- Future meetings

- GoToMeeting to discuss responses with interested parties within two weeks

# Key activities

---



- Collect public comments (Sep 26)
- Address them appropriately and circulate r1 (Oct 31)
- Organize GoToMeeting to discuss responses to comments (Nov 7)
- Make any final adjustments and submit to TC (Nov 9)
- Bring SWG together to discuss work plan (Nov 30)

# Approval Motion

---



- The Geocoding API ad hoc recommends that the OGC Technical Committee approve an electronic vote on document [OGC 17-015] “Geocoding API SWG Charter” to form an OGC Standards Working Group.
  - Pending appropriate responses to public comment and review by OGC staff
  - There was no objection to unanimous consent



Meeting Sponsor



Ordnance  
Survey

## **GeoSciml SWG**

**104th OGC Technical Committee  
Southampton, United Kingdom**

**Eric Boisvert**

**12 September 2017**

# Agenda

---



- Review of decisions and actions from [Vienna meeting](#)(all)
  - Create a profile for GML 3.2 version of [GeoSciml](#)
  - New instance documents for GSML-lite
  - JSON / RDF encoding
  - Relations with [GeoScience](#) DWG
- [GeoSciML](#) issues and change request
  - Modification of schemas to add nillables
    - 17-075 Corrigendum
  - Broken metadata dependencies (ISO-19115-3:2016)
- Borehole / EPOS
- QGIS complex feature demo
- [GeoSciML](#), GWML2, Inspire:GE, [BoreholeML](#) mapping
- [GeoSciML](#) paper





Meeting Sponsor



Ordnance  
Survey

# GeoSciML Corrigendum

104th OGC Technical Committee  
Southampton, United Kingdom

Eric Boisvert

12 September 2017

# GeoSciML Schema Corrigendum

---



- During the generation of the GeoSciML (16-008) XSD schema, the nillable="true" for voidable property were omitted
- GeoSciML document has a clause (9.2.4) describing the use of voidable property.
- New schemas were generated to fix this problem
- All instance documents that validated with previous schema will validate with the new one, therefore the modification is completely backward compatible.
- This short corrigendum (07-075) describes the modification.

# Motion: GeoSciML Corrigendum

---



- The GeoSciML SWG recommends that the OGC Technical Committee approve an electronic vote to approve release of document [OGC 16-008r1] “GeoScience Markup Language 4.1.1” as a bug fix to an approved OGC standard.
  - Pending any final edits and review by OGC staff
  - Result: There was no objection to unanimous consent



Meeting Sponsor



Ordnance  
Survey

## Coverages & WCS

104th OGC Technical Committee  
Southampton, United Kingdom  
Peter Baumann, Stephan Meissl  
11 September 2017

# Agenda

---



- CRS-Coverages joint session
- Coverages.DWG
  - Status report (P. Baumann)
  - Datacube.DWG (P. Baumann)
  - Some recent results on spatio-temporal array analysis acceleration (P. Baumann)
  - n-D grid/polygon clipping in presence of partitioned grid storage (P. Baumann)
- WCS.SWG
  - Status report (P. Baumann)
  - MetOcean GetCorridor Extension for WCS2.1 (P. Trevelyan)



Meeting Sponsor



Ordnance  
Survey

# CIS GRIB2 1.0 Encoding Standard

104th OGC Technical Committee  
Southampton, United Kingdom  
Peter Baumann, Stephan Meissl  
11 September 2017

# GRIB2



- = **G**eneral **R**egularly-distributed **I**nformation in **B**inary Form
  - Defined & maintained by WMO
- Ensures data interoperability between weather centers
  - WMO mandates use for international exchange of NWP data
- Use cases
  - Surface weather, Street conditions, Flight corridors, Power grid control, Climate change studies, (Sparse) hypercube storage & analytics
- OGC GRIB2 coverage encoding standard allows WCS to load & deliver GRIB2
  - Implementation evidence: open-source *rasdaman community*
  - public RFC passed, next: TC vote



# Motion: GRIB2 Coverage Encoding 1.0

---



- The WCS.SWG recommends that the OGC Technical Committee approve an electronic vote to approve release of document [OGC 16-060r1] “GRIB2 Coverage Encoding” as an OGC Adopted Standard.
  - Pending any final edits and review by OGC staff
  - Result: There was no objection to unanimous consent



Meeting Sponsor



Ordnance  
Survey

## EO-WCS 1.1

104th OGC Technical Committee  
Southampton, United Kingdom  
Peter Baumann, Stephan Meissl  
11 September 2017

# EO-WCS



- Constrains WCS to EO domain
- Adds mandatory EO metadata to define a *Dataset*
- Add coverage hierarchies
  - Heterogeneous coverage groupings as *DatasetSeries*
  - Homogeneous coverage groupings as *StitchedMosaic*
- New operation *DescribeEOCoverageSet*

# EO-WCS 1.1 (OGC 10-140r2)



- Available online including schemas & extensive examples
  - <https://schpidi.github.io/eo-wcs/>
  - <https://github.com/Schpidi/eo-wcs/tree/evo-odas>
  - <https://github.com/EOX-A/eo-wcs/pull/1/>
- Proposed changes/additions
  - `rangeType` description enhancements
  - Add metadata as `EOWCS::EOMetadata` to `DatasetSeries`
  - Paging in *DescribeEOCoverageSet* requests following example of WFS and OpenSearch
  - New request *GetEOCoverageSet* to download multiple coverages in one request
  - Remove limitation to 2D

# Motion: EO-WCS 1.1



- The WCS.SWG recommends that the OGC Technical Committee approve an electronic vote to approve release of document [OGC 10-140r2] “OGC WCS 2.0 Interface Standard – Earth Observation Application Profile” as an OGC Adopted Standard.
  - Pending any final edits and review by OGC staff
  - Result: There was no objection to unanimous consent
- *Explanation: This document is a backwards compatible revision 1.1 to the adopted version 1.0.*



Meeting Sponsor



Ordnance  
Survey

# IndoorGML SWG Meeting Report to TC

104th OGC Technical Committee  
Southampton, United Kingdom  
Jeremy Morley, Ki-Joune Li  
13 September 2017

# Agenda

---



- Agenda
  - Corrigendum: Fixing errors for the consistency between UML model and XML Schema (indoorgmlcore.xsd) by Hye-Young Kang (10min.)
  - Presentations (60 min.)
    - iNous Project - Building an Eco-System for IndoorGML by Ki-Joune Li
    - CityJSON: JSON encoding use-case of CityGML by Hugo Ledoux
    - CityGML 3.0 Core: changes to incorporate abstract spaces by Thomas Kolbe
  - Discussion (5 min.)
    - JSON encoding for IndoorGML



# Corrigendum to IndoorGML 1.0.2

---



- Issues

- Inconsistency between IndoorGML UML Model and XML schema (indoorgmlcore.xsd) and XML schema bugs.

- Changes

- Adding “CellSpaceBoundaryPropertyType” in indoorgmlcore.xsd and setting the minOccurs for “CellSpaceBoundary” as 0
- Adding an element “ConnectedLayers” in “InterLayerConnectionType” of indoorgmlcore.xsd
- Adding “SpaceLayerPropertyType” in indoorgmlcore.xsd

# Corrigendum to IndoorGML 1.0.2



- Uploaded before three-week deadline to OGC Portal pending documents document number:17-074  
[https://portal.opengeospatial.org/files/?artifact\\_id=75204&version=1](https://portal.opengeospatial.org/files/?artifact_id=75204&version=1)
  - Change Summary
  - Standard Document (IndoorGML 1.0.3 - OGC 14-005r5) to reflect the corrected schema parts
  - Corrected IndoorGML Core XML Schema: indoorgmlcore.xsd

# IndoorGML 1.0.3 vote

---



- The IndoorGML SWG recommends that the OGC Technical Committee approve an electronic vote to approve release of document [OGC 14-005r5] “OGC IndoorGML” as bug fix release of an adopted standard.
  - Pending any final edits and review by OGC staff
  - There was no objection to unanimous consent

# Activity Summary



- Discussion topics
  - JSON encoding for IndoorGML

- Upcoming deliverables
  - none

- Coordination (ongoing and planned)
  - Plan a teleconference meeting for JSON encoding
  - An team for JSON encoding experiment for IndoorGML

- Future meetings
  - Teleconference SWG meeting within a month
  - Meeting in Palmerston North, NZL



Meeting Sponsor



Ordnance  
Survey

# TimeSeriesML Working Group

104th OGC Technical Committee  
Southampton, United Kingdom  
Paul Hershberg, Steve Olson  
14 September 2017

# Agenda



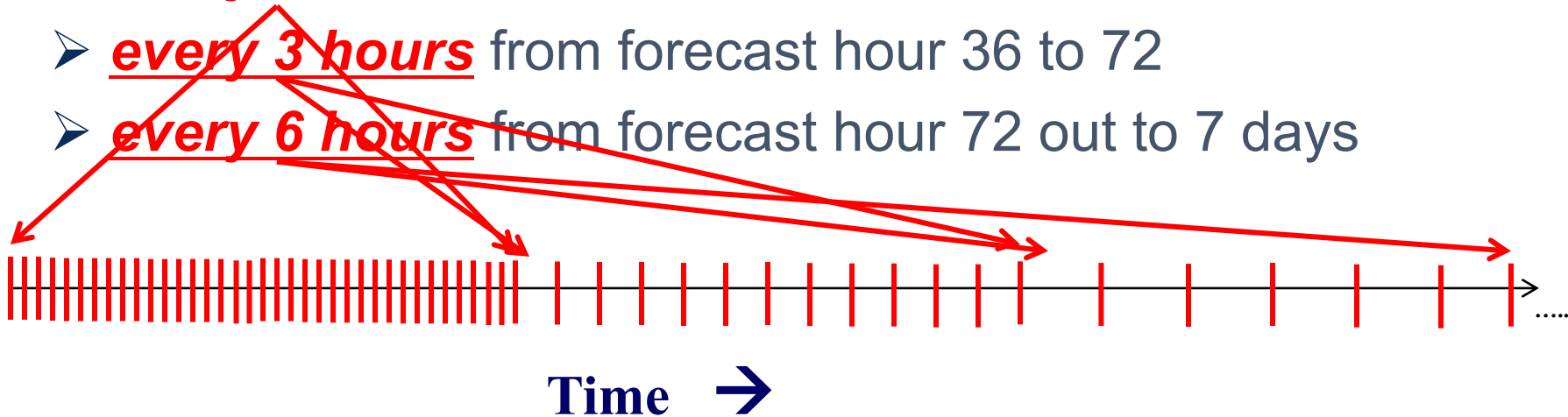
- Reconvened TimeSeriesML SWG Aug 17, 2016
- Created Pending Document for OAB review (titled: [15-042r4\\_TimeseriesML1.2\\_-\\_XML\\_Encoding-Southampton.zip](https://portal.opengeospatial.org/files/?artifact_id=75198)) located here: [https://portal.opengeospatial.org/files/?artifact\\_id=75198](https://portal.opengeospatial.org/files/?artifact_id=75198)
- The National Weather Service (NWS) has a National Digital Forecast Database (NDFD) use case where forecast elements have changing time period spacings in between forecast data projections, with no way to describe this. We propose to add metadata to accurately describe the individual segments of a whole irregularly spaced time series that have different time spacings. A link to the OGC Presentation describing this proposed TimeSeriesML change is here:  
[https://portal.opengeospatial.org/files/?artifact\\_id=75700](https://portal.opengeospatial.org/files/?artifact_id=75700)

# The NWS Use Case



- The NWS would like to encode a time series of certain forecast observations (i.e. temperature):

- every 1 hour for the 1st 36 hours of the time series
- every 3 hours from forecast hour 36 to 72
- every 6 hours from forecast hour 72 out to 7 days



- Thus, there are 3 distinct time spacings comprising the entire, irregularly spaced time series.



# The NWS Use Case (cont)



- Currently, we have no way of describing different time spacings associated with an “irregularly” spaced whole time series in the DR encoding.
- For metadata purposes, we propose to break up the entire irregularly spaced time series with different time spacings into segments that **do** contain regularly spaced forecast projection time steps.
- Thus, in our example, we would break up the irregularly whole time series into 3 distinct segments, and attribute metadata to each specific segment.

# Proposed Change: An Example XML Instance Snippet



```
<tsml:timeseriesMetadata>
```

```
  <tsml:TimeseriesMetadata>
```

```
    <tsml:temporalExtent>
```

```
      <gml:TimePeriod gml:id="Time-Step-1">
```

```
        <gml:beginPosition>2017-07-05T00:00:00Z</gml:beginPosition>
```

```
        <gml:endPosition>2017-07-06T12:00:00Z</gml:endPosition>
```

```
      </gml:TimePeriod>
```

```
    </tsml:temporalExtent>
```

```
    <tsml:spacing>PT1H</tsml:spacing>
```

```
  </tsml:TimeseriesMetadata>
```

```
</tsml:timeseriesMetadata>
```

```
<tsml:timeseriesMetadata>
```

```
  <tsml:TimeseriesMetadata>
```

```
    <tsml:temporalExtent>
```

```
      <gml:TimePeriod gml:id="Time-Step-2">
```

```
        <gml:beginPosition>2017-07-06T12:00:00Z</gml:beginPosition>
```

```
        <gml:endPosition>2017-07-08T00:00:00Z</gml:endPosition>
```

```
      </gml:TimePeriod>
```

```
    </tsml:temporalExtent>
```

```
    <tsml:spacing>PT3H</tsml:spacing>
```

```
  </tsml:TimeseriesMetadata>
```

```
</tsml:timeseriesMetadata>
```

```
<tsml:timeseriesMetadata>
```

```
  <tsml:TimeseriesMetadata>
```

```
    <tsml:temporalExtent>
```

```
      <gml:TimePeriod gml:id="Time-Step-3">
```

```
        <gml:beginPosition>2017-07-08T00:00:00Z</gml:beginPosition>
```

```
        <gml:endPosition>2017-07-12T00:00:00Z</gml:endPosition>
```

```
      </gml:TimePeriod>
```

```
    </tsml:temporalExtent>
```

```
    <tsml:spacing>PT6H</tsml:spacing>
```

```
  </tsml:TimeseriesMetadata>
```

```
</tsml:timeseriesMetadata>
```

**Describes 1 hourly  
spacing, for the  
1<sup>st</sup> 36 hours**

**Describes 3 hourly  
spacing, for hours  
36 to 72**

**Describes 6 hourly  
spacing, for hours  
72 to 7 days**

# Proposed Amendment to timeseriesDR.xsd Schema



## Current Schema

```
<xs:element name="timeseriesMetadata" minOccurs="0" maxOccurs="1">
  <xs:annotation>
    <xs:documentation>Metadata applicable to the whole timeseries.</xs:documentation>
  </xs:annotation>
  <xs:complexType>
    <xs:complexContent>
      <xs:extension base="gml:AbstractMemberType">
        <xs:sequence>
          <xs:element ref="tsml:TimeseriesMetadata"/>
        </xs:sequence>
      </xs:extension>
    </xs:complexContent>
  </xs:complexType>
</xs:element>
```

*Cardinality  
of 1*

## Proposed Schema

```
<xs:element name="timeseriesMetadata" minOccurs="0" maxOccurs="unbounded">
  <xs:annotation>
    <xs:documentation>Metadata applicable to the whole timeseries or individual regularly
      spaced segments of an irregularly spaced whole timeseries.
    </xs:documentation>
  </xs:annotation>
  <xs:complexType>
    <xs:complexContent>
      <xs:extension base="gml:AbstractMemberType">
        <xs:sequence>
          <xs:element ref="tsml:TimeseriesMetadata"/>
        </xs:sequence>
      </xs:extension>
    </xs:complexContent>
  </xs:complexType>
</xs:element>
```

*Open up Cardinality to  
Unbounded and Update  
Documentation*

# Activity Summary



- Discussion topics

- <something from agenda>
- <topic raised during meeting>
- <topic raised on email list>

- Upcoming deliverables

- <document to review by WG, OAB, TC, etc.>
- <document to Pending>
- <vote in progress>

- Coordination (ongoing and planned)

- <other WG>
- <other SDO>
- <other organization>

- Future meetings

- <web meeting>
- <next TC Meeting>
- <special forum or conference>

# Key activities

---



- SWG reviewed content, passed motion
- <ALL: provide estimated milestone dates of any upcoming deliverables such as standards, discussion papers, etc.>
- <ALL: you can copy slides from a presentation in the WG meeting into this presentation to illustrate a point>

# Template to Request an electronic vote

---



- The Timeseries SWG recommends that the OGC Technical Committee approve an electronic vote to approve release of OGC Document 15-042r4 “TimeseriesML 1.2 - XML Encoding of the Timeseries Profile of Observations and Measurements” as an OGC Adopted Standard.
  - Pending completion of public review period
  - Pending any final edits and review by OGC staff
  - There was no objection to unanimous consent



# Upcoming TC Meetings





Meeting Sponsor



Ordnance  
Survey

# **Announcing December 2017 TC Palmerston North, New Zealand**

104th OGC Technical Committee  
Southampton, United Kingdom

Alistair Ritchie

14 September 2017



LANDCARE RESEARCH  
MANAAKI WHENUA

# Tēnā koutou katoa

GREETINGS TO YOU ALL





- Location: Palmerston North, New Zealand
- 4<sup>th</sup> - 8<sup>th</sup> December
- Hosted by: Landcare Research Ltd
- Further details:

<https://www.landcareresearch.co.nz/ogctc2017>





**LANDCARE RESEARCH**  
**MANAAKI WHENUA**


- One of eight New Zealand Crown Research Institutes (CRIs)
- Core purpose – to drive innovation in the management of terrestrial biodiversity and land resources – sustainable development
- Approximately 300 staff at 9 locations across New Zealand
- Cross-disciplinary Informatics team from the fields of geoinformatics, biodiversity informatics, systematics, genomics, remote sensing & computer science
- Active in OGC, use standards in production systems, & promote the use of standards in New Zealand

**OGC<sup>®</sup>**





# About 'Palmy'



- It's a city (honest)
- Population 86000
- Tertiary education and research (agriculture), and defence







**MASSEY UNIVERSITY**  
**TE KUNENGA KI PŪREHUROA**  
**UNIVERSITY OF NEW ZEALAND**

**OGC<sup>®</sup>**

Copyright © 2017 Open Geospatial Consortium



# OGC TC



- Will run week after ISO TC 211 meeting in Wellington
- Environmental Observation Data Summit
- Ocean Data Networks Ad Hoc
- Engagement with NZ and Australian geospatial community
- Registration open soon





# Location Powers Summit



- Friday 8<sup>th</sup> December
- Focus on data and data interoperability in agriculture
- Topics: *Precision Agriculture; Farm Information Systems/GIS; Big Ag Data; Supply chains, distribution and traceability; interoperability with science and government, ag data standards*
- Range of NZ and international presenters



# ISO/TC211 45th Plenary



## Wellington, NZ

- immediately prior to OGC  
27Nov – 1Dec
- project meetings, workshops,  
seminars, & plenary
- on the modern downtown  
campus @ Victoria University of  
Wellington
- cosmopolitan capital city;  
energetic personality.
- right in the heart of Middle  
Earth



Australian Government  
Department of the Prime Minister and Cabinet



OGC®

# Getting There




File Edit View History Bookmarks Tools Help

OGC Meet Semantic Sensor Network Or Timetables | Southampton | ELFIE Technical Committee/Meet World Maps Without New Zealand Page not found | NZ Government

https://www.govt.nz/404

Gmail Hangouts Drive EasiESS VSC Shortcuts Finance Media Sport Weather Fuels for Thought Work Geology BoFA Axis (Order) of Evil Most Visited


 **New Zealand Government**  
Te Kāwanatanga o Aotearoa

Search Govt.nz

Home /

## Page not found


We're sorry, something's missing...



You're seeing this page because we can't find the page you're looking for, or because there's a problem with our site.

**Get back on track:**

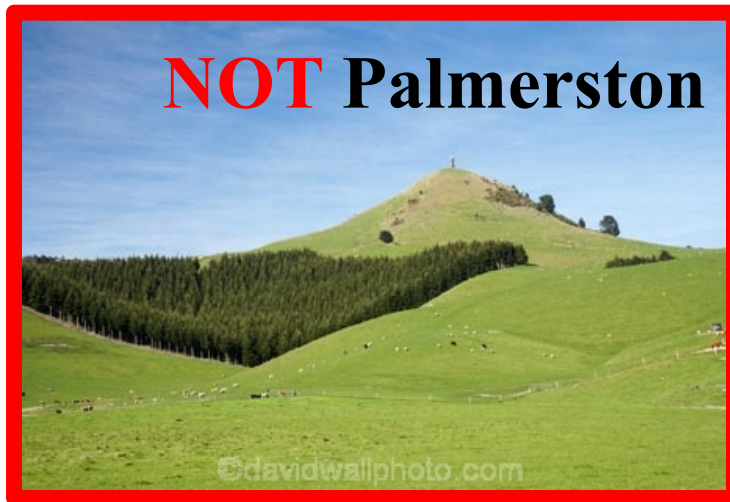

- [Try looking on our homepage](#)



Google



# Getting There



# Via Auckland



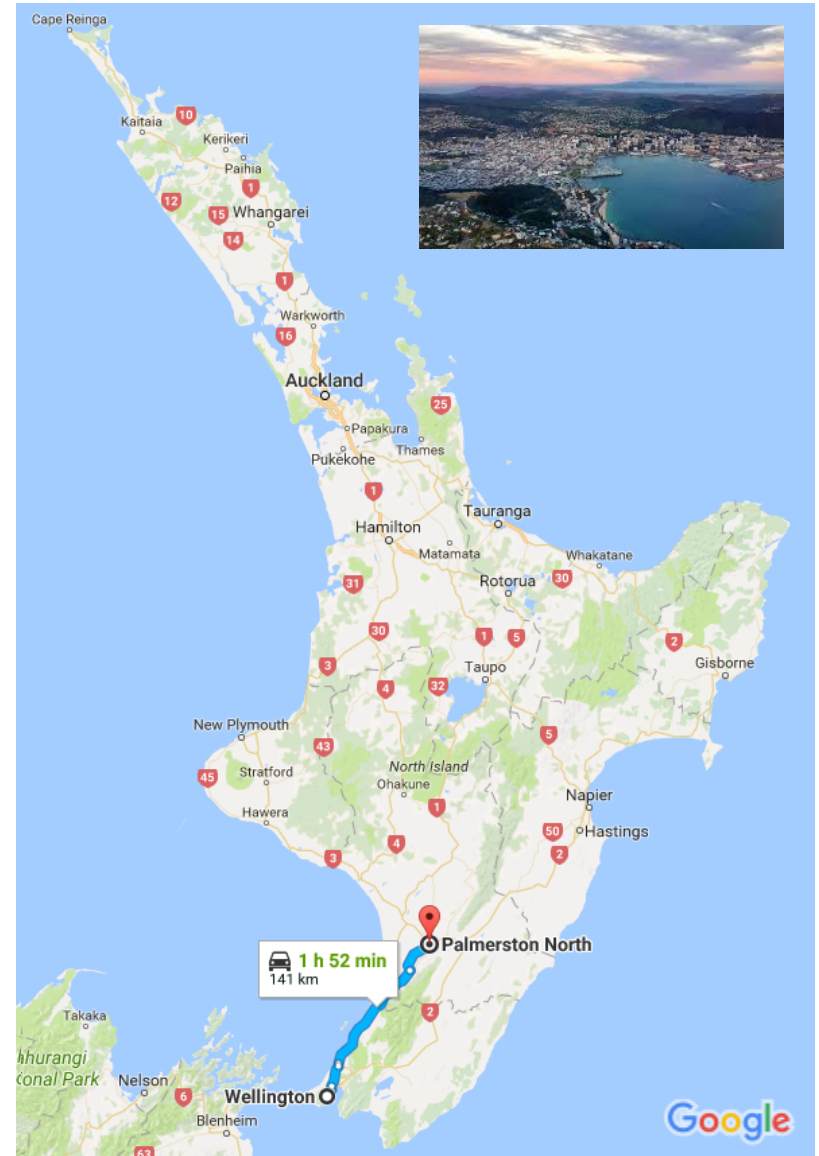
- Main hub for most international airlines
- Can then ...
- Fly
  - 1h10m
  - 10 flights on December 3
- Drive
  - 6-7 hours (non-stop)



# Via Wellington



- Capital City
- Hosting TC/211 the previous week
- Can drive  
– 2 hours





# While you're there ...







# WE LOOK FORWARD TO WELCOMING YOU TO NEW ZEALAND ...

Hosted by



**LANDCARE RESEARCH**  
MANAAKI WHENUA

Sponsored by



*Gold sponsors*



*Silver sponsor*

**OGC<sup>®</sup>**

[Link](#)

# Technical / Planning Committee Meetings



Date	Location	Host/Sponsor
11-15 Sept 2017	Southampton, UK	Ordnance Survey
3-7 Dec 2017	Palmerston North, New Zealand	Landcare Research NZ
19-22 March 2018	Orleans, France	BRGM
4-8 June 2018	Fort Collins, CO USA	CO State Univ. plus more
17-21 September 2018	Stuttgart, Germany	HTF Stuttgart
December 2018	North America	
March 2019	Asia-Australasia	

**Who wants to host or sponsor?**



# **TC Chair Announcements and Motions**

# Congratulations to the SDWWG



- Congratulations to the SDWWG! **Spatial Data on the Web Best Practices** [OGC15-107r1] is now an official OGC Best Practice. The document is published here:  
<https://www.w3.org/TR/sdw-bp/>.
- Special thanks to the editors: Jeremy Tandy, Linda van den Brink, and Payam Barnaghi
- And to the dedicated contribution from both OGC and W3C membership

# Congratulations to the GeoRSS submitters



- Congratulations to the GeoRSS submitters! **GeoRSS** [OGC17-002r1] is now an official OGC Community standard. The document is published here:  
<http://docs.opengeospatial.org/cs/17-002r1/17-002r1.html>.
- Special thanks to the editor: Carl Reed
- And to the submitting organizations: Carl Reed and Associates, Mikel Maron (as an individual), Tumblingwalls, Galdos, IBM

# Congratulations to the I3S submitters



- Congratulations to the I3S submitters! **Indexed 3D Scene Layers (I3S) and Scene Layer Package Format Specification** [OGC17-014r5] is now an official OGC Community standard. The document is published here: <http://docs.opengeospatial.org/cs/17-014r5/17-014r5.html>.
- Special thanks to the editors: Carl Reed and Tamrat Belayneh
- And to the submitting organization: Esri

# Congratulations to the GeoPackage SWG



- Congratulations to the GeoPackage SWG! **OGC GeoPackage 1.2** [OGC12-128r14] is now an official OGC standard. The document is published here:  
<https://portal.opengeospatial.org/files/12-128r14>.
- Special thanks to the editor: Jeff Yutzler
- And to the submitting organizations: Envitia, Luciad, Sigma Bravo, The Carbon Project, U.S. Army Geospatial Center, U.S. National Geospatial Intelligence Agency



# Congratulations to the LandInfra SWG



- Congratulations to the LandInfra SWG! **OGC InfraGML Part 7** [OGC 16-107] is now an official OGC standard. Final publication is in progress.
- Special thanks to the editor: Paul Scarponcini
- And to the submitting organizations Bentley Systems, Inc., Aalborg University, Dept. of Development & Planning. Trimble Inc., Leica Geosystems, Autodesk

# Inactive Working Groups



- The following Working Groups seem to be inactive. Shall they be archived?
  - Catalogue Services - ISO Metadata Application Profile 2.0 SWG
  - Context RWG
  - Earth Observation Extension Package of ebRIM profile 1.0 SWG
  - ebRIM AP of CSW SWG
  - ebXML RegRep SWG
  - Education Sub-Committee
  - GeoServices REST SWG
  - GovFuture
  - I15 (Cataloging of ISO19115 Metadata) Extension Package of ebRIM Profile of CS-W 1.0 SWG
  - Oblique Imagery DWG
  - OLS 1.3 SWG and OLS RWG 2.0
  - REST SC
  - RESTful Services Policy SWG
  - UML DWG
  - WFS Gazetteer Profile 1.0 SWG
  - XLink Transition
- Please let me know if there is any reason to keep these active.

# Status

---



- Databasing/linking of Policy Directives – in work
- Standards Incubator – working on OpenAPI integration
- TC Policies and Procedures – get ready for a revision to be briefed in Palmerston North



# **WG Reports not to be briefed**

# Not being briefed today

---



- OWS Context SWG
- PipelineML SWG
- Point Cloud DWG
- Security DWG
- SensorThings API SWG
- Simple Features SWG
- SWE DWG
- WFS/FES SWG



## ON DECK:

Symbology and Encoding ad hoc  
Geosemantics DWG

3 – Z

# WG Reports with TC Motions



Meeting Sponsor



Ordnance  
Survey

# JAG Report

104th OGC Technical Committee  
Southampton, United Kingdom

Scott Simmons

14 September 2017





## ON DECK:

3DIM DWG

3D Portrayal SWG

3 – Z

# WG Reports



Meeting Sponsor



## **3DIM DWG**

104th OGC Technical Committee  
Southampton, United Kingdom

Jantien Stoter, David Graham, Carsten Rönsdorf  
14 September 2017

# Agenda

---



- 3D NYC - Thomas Kolbe, TUM (20 min)
- Discussions OGC et acteurs éventuels sur montage FCP2  
- Bart, OGC (45 min)
- Community Energy Management System ADE, Keiji Yamada, KOKUSAI KOGYO Co., Ltd. (20 min)
- Testbed 14 ideas (discussion)

# Activity Summary



- Discussion topics

- Results of FCP1 and discussion on use cases for FCP2 (see next slide)
- Ideas for testbed 14: Some FCP2 ideas are likely more suited for testbed 14 + Workflow for urban planning where different application-specific CityGML data is served from one base
- Need for repository for (informal) CityGML ADEs -> added to [citygml.org](https://www.citygml.org) <https://www.citygml.org/ade/>

- Coordination (ongoing and planned)

- On IFC/CityGML with IDBE and EuroSDR

- Upcoming deliverables

- Not planned any

- Future meetings

- Next TC meeting

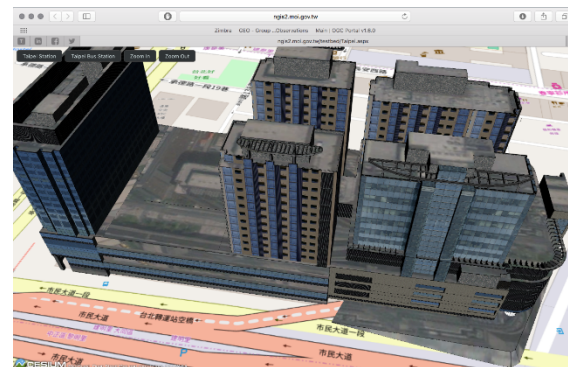
# Call for Interest, FCP2



- Recap of FCP1
  - Major outcomes



- Discussion on FCP2 topics
  - From members, IDBE, EuroSDR, projects, ...
- Timeframe: 2018, 1Y
- Next step: Bart to compile the topics, and create a comprehensive text for the portal and public website – and starting the call for Sponsors process.
  - Including promoting at events and presentations



# Ideas for use cases in FCP2



- Data security and privacy
  - SSO – protected sensors, protected parts of the city model
- Data – data sponsors
  - Link with CityVerve project – usage of data
  - Make data from FCP2 available to other smart city projects
- Learn from IDBE use cases
- Use case: link to mobility/transportation/mobility concepts
  - Lots a data, how to combine those
- Urban energy, more complex simulations
  - Eg wind models (intrincicably 3D)
- Use of 3D portrayal service
- Finding the right cities to partner with
  - Combine problem solving and data availability
- Most building in 2D, not yet in 3D
  - Generating IFC from CityGML (IFC is missing)
- Convert IFC to CityGML, retaining link between the objects/surfaces
- Spaces are very important – better support for spaces
- Link CityGML to IndoorGML – link with spaces
- Paralyzing simulations
- 3 use case in NL
  - Use of IFC in urban planning (similar to FCP1) – building permit
  - Object life cycle (large infra – bridges, tunnels, ... cfr RWS)
  - Integration BIM in geological sub-surface
- Code-checking using IFC/CityGML
- Architects to get context information (env) to see impact of their design
- Urban designers, not using citygml
  - Use of Paper maps
  - Create eco system of tools that can consume cityGML (incl editors)
- Use of the 3D City Model (eg Rott) in urban planner environment
- Test with editors that speak CityGML 2 and CityGML 3



Meeting Sponsor



Ordnance  
Survey

# Aligning LandInfra/InfraGML & CityGML

104th OGC Technical Committee  
Southampton, United Kingdom  
Carsten Rönsdorf, Jantien Stoter  
14 September 2017



# Agenda

---



1. Why to align, Steve Smith
2. Scope and design principles of LandInfra, Paul Scarponcini
3. Scope and design principles of CityGML, Thomas Kolbe  
Aligning approach from LandInfra perspective, Hans-Christoph Gruler
4. Aligning approach from CityGML perspective, Jantien Stoter
5. Implementation of CityGML and LandInfra / InfraGML for a BIM acoustic use case: lessons learned, Emmanuel Devys, IGN France

# Activity Summary



- Discussion topics

- Two OGC standards developed for different purposes with overlapping concepts
- Some concepts have same name and different definition; some have different name and same meaning
- Consensus that aligning is needed

- Upcoming deliverables

- Not planned any

- Coordination (ongoing and planned)

- Collaboration between involved SWG's and DWG's
- Discussion driven by use cases from OGC members

- Future meetings

- 2nd meeting agreeing on next steps

# Two standards; two purposes

---



## CityGML

- Semantic information model for ***representation of 3D urban objects to be shared over different applications***
- Focus on model of city

## LandInfra/InfraGML

- ***Land development & design of facilities***
- Provides environment on which facilities exists
- Subsurface, Terrain, Landdivision, Surveying
- Focus on Sites

# Some overlap?



## CityGML

- Waterbody/VegetationObject
- Relief
- LandUse
- Railway (Transportation)
- Road (Transportation)
- Bridges, Buildings, Tunnels,  
Railways, Roads

## LandInfra

- LandFeature: LandElement
- LandFeature: LandSurface (TIN)
- LandDivision
- Railway
- Road
- FacilityPart

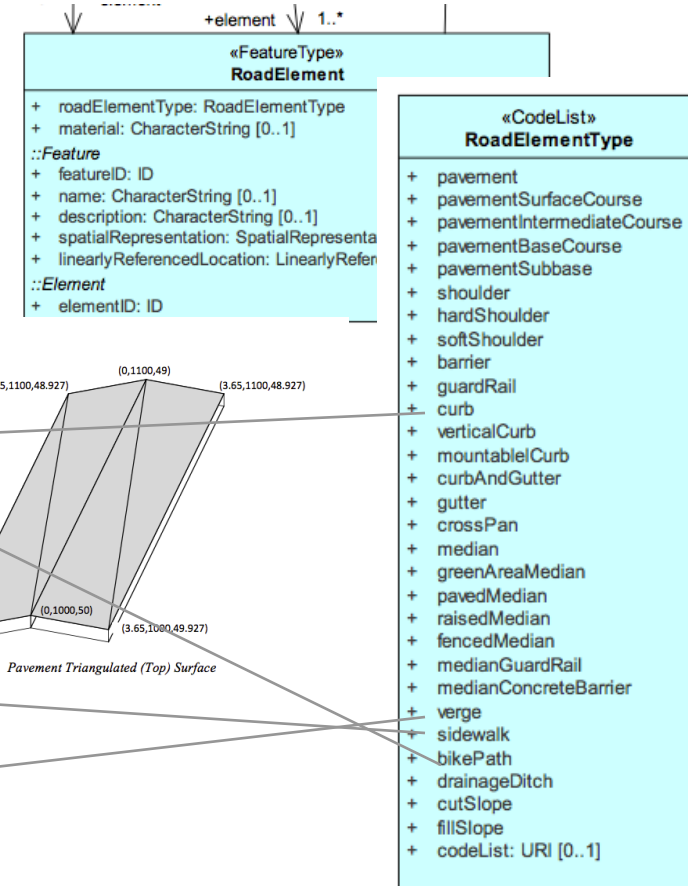
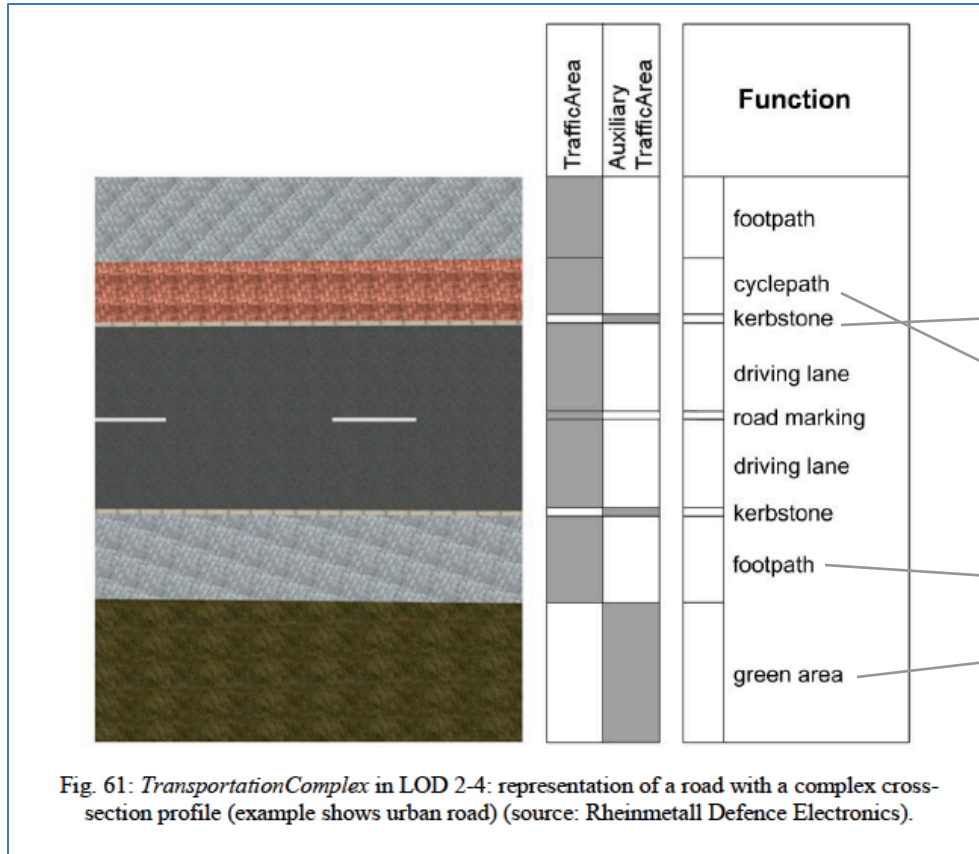


# Road Overlap?



CityGML

LandInfra



# Related concepts

---



## CityGML Building Unit

- *A semantic object for representing subdivisions of a building with their own lockable access from the outside or from a common area (i.e. not from another BuildingUnit), which are atomic, functionally independent, and may be separately sold, rented out, inherited, etc*

## LandInfra Building part

- *Floor-related part of a multi-storage building, subdivided according to management and use by a lawful process*



Meeting Sponsor



# IDBE SC Agenda

104th OGC Technical Committee  
Southampton, United Kingdom

Carsten Rönsdorf in absence of any selected chairs  
14 September 2017



# Objective

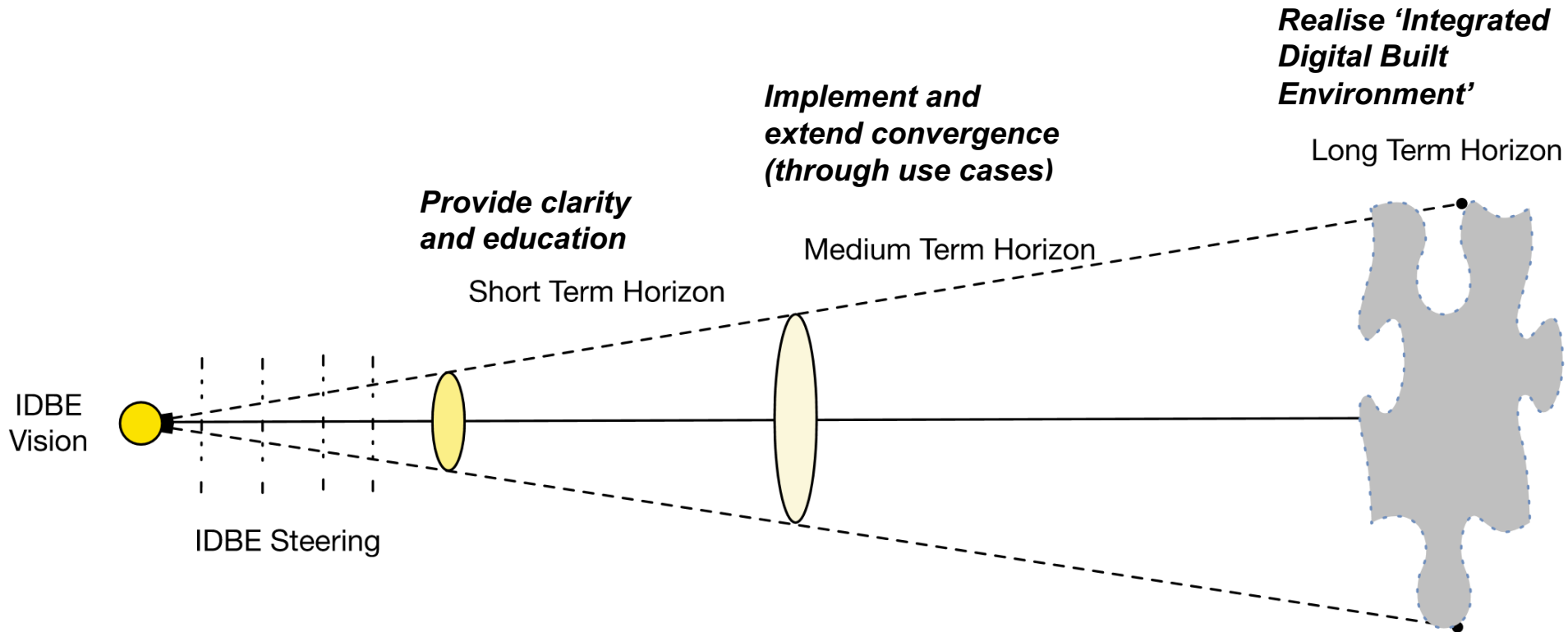
---



The goal of the IDBE SC is

to increase interoperability between the geospatial and built environment domains,  
specifically through coordination of standards development activities  
of the OGC and buildingSMART International (bSI).

# IDBE vision



# Long term: Realise Integrated Digital Built Environment



- Maybe 5-10 years
- Data completely decoupled from tools
- Lots of tool support
- Holistic, integrated modular built environment approach and standard that is universally used
- Data market place with trusted data stores in place

# Integration/interoperability

---



Approaches/framework (4 levels):

1. Formalising and relating modelling techniques
2. Joint conceptual model
3. Linking of conceptual models
4. Instance linking

# Agenda

---



- Overview of bSI (Richard Petrie, bSI)
- Overview of SC, whitepaper, objectives, time horizon (Carsten)
- Developing a use-case driven conversion between IFC and CityGML: results, recommendations and plans for a EuroSDR follow-up" (Ken Ohori Arroyo, Abdou Diakitie, Hugo Ledoux and Jantien Stoter)
- FCP2 plans and relationship with IDBE (Bart)
- Differences and commonalities - future activities to agree these (Carsten)
- Feedback on ISO stage 0 NWIP (Scott, Carsten)

# Activity Summary



- Discussion topics
- Election of chairs: postponed to next meeting

- Upcoming deliverables
  - TC chair to clarify how the IDBE SC can/should initially operate under the policy framework of both organisations + IDBE planning committee to confirm membership
  - Explanation of differences in conceptual modelling approaches OGC and bSI

- Coordination (ongoing and planned)
  - 3DIM, LandInfra
  - bSI (buildingSmart International)

- Future meetings
  - 2 Nov 2017 London: bSI summit
  - 6 Nov 2017 London: Planning Committee
  - 7 Nov 2017 London: Modeling panel



Meeting Sponsor



Ordnance  
Survey

# 3D Portrayal Service

104th OGC Technical Committee  
Southampton, United Kingdom

V. Coors

14 September 2017




# Agenda

---



- TOP 0: 3DPS SWG and Testbed 13
- TOP 1: Status Publication 3DPS Standard Document
- TOP 2: Election of Vice-Chair
- TOP 3: Cesium, 3D Tiles and CityGML
  - Shehzan Mohammed, AGI via goto Meeting
- TOP 4: Interoperability of i3s and Cesium using 3DPS
  - V. Coors, HFT Stuttgart
- TOP 5: CityGML to i3s and 3D Tiles conversion for 3D Modeling
  - C. Dahmen, conterra



Meeting Sponsor



Ordnance  
Survey

# Architecture DWG

104th OGC Technical Committee  
Southampton, United Kingdom

Carl Reed

14 September 2017

# Agenda

---



- Chair Handoff Plan
  - Gobe Hobona will assume the Chair Position. Carl Reed has stepped down.
- Testbed 13: Update on Vector Tiling. Stefano Cavazzi
- OGC JSON Best Practices. Joan Maso
- OGC and Metadata – Going Forward. Carl Reed

# Activity Summary



- Discussion topics

- Update on status of TB 13 Vector Tiling activity. ER is in progress
- Presentation on OGC JSON Best Practices. Resulted in Action
- Presentation and Discussion on Metadata for CDB version 1.1. Good discussion and suggestions

- Upcoming deliverables

- Final review and discussion of OGC TB 13 Engineering Reports
- Draft OGC JSON Best Practices

- Coordination (ongoing and planned)

- CDB Metadata Activity
- Related OGC JSON standards activities

- Future meetings

- Agreed to one or two teleconferences on JSON draft document prior to New Zealand meetings.
- Next TC Meeting
- <special forum or conference>

# Key activities and actions

---



- Gobe Hobona approved as new chair for Architecture DWG
- Action: The Architecture DWG endorses the creation of an OGC Best Practice on the use of JSON and JSON-LD for encoding OGC content. They have accepted the action to develop a strategy for creating this Best Practice.
- Some recommendations for CDB metadata work
  - Related to how to accommodate the use of different metadata standards or profiles of those standards
  - Element names in CDB should be based on some common metadata standard (19115?)
  - Short in development document on CDB 1.1 metadata clauses. DWG agreed to review.



Meeting Sponsor



# Big Data DWG

104th OGC Technical Committee  
Southampton, United Kingdom

Charles Heazel

14 September 2017

# Agenda

---



- GEOINT Metadata Catalog - Steven Thomas (Ball Aerospace)
- Federation Management - Dr. Craig A. Lee (Aerospace Corp.)
- Simple Features for Cloud - Raj Singh (IBM)
- JTC 1/WG 9 - Big Data – Ingo Simonis (OGC)



# Activity Summary



- Discussion topics

- NIST/IEEE Cloud Federation standards effort
- ISO work on Big Data Terminology and Reference Architecture
- Metadata extraction and cataloging for Big Data environments
- Simple Features for Big Data

- Upcoming deliverables

- Charter for Simple Features activities (October 2017)

- Coordination (ongoing and planned)

- NIST/IEEE
- ISO JTC 1/WG 9

- Future meetings

- December 2017 TC (Charter)
- March 2018 TC (First face to face)

# Key activities



- Cloud Federation:
  - NIST/IEEE standardization effort has begun
  - Potential OGC role?
  - Proposed for Testbed 14
- ISO JTC 1/WG 9:
  - ISO/IEC 20547 – Big Data Reference Architecture (May 2019)
  - ISO/IEC 20546 – Big Data Vocabulary (October 2018)
- Cloud Metadata:
  - General interest in leveraging this work
  - Presenter invited to participate in MetOcean Profile Workshop on Friday
- Simple Features:
  - Chuck will send out emails to Big Data DWG to define the work and find interested partners
  - Proposed schedule is on next slide

**Potential  
Conflict?**

# Plan for Simple Features

---



- Convene idea at meeting at Big Data WG (Sep 12)
- Establish a group to develop a Charter (Sep 12)
- Charter document is created (Sep)
- Announced Charter to the TC (Oct)
- Press release and public review (Oct)
- TC approves Charter (Dec at New Zealand)
- Work starts (Jan 2018)
- First face to face meeting at Orleans, France (March 2018)



Meeting Sponsor



## **CDB SWG**

104th OGC Technical Committee  
Southampton, United Kingdom  
David Graham and Carl Reed  
14 September 2017

# Agenda

---



- Introductions, welcome, etc. David Graham
- Thoughts on CDB 2.0, Roger Brackin, Envitia
- SWIR Extension. Ryan Franz
- Testbed 13 activity update, Sara Saeedi, U of C
- Review of CDB Change Requests. David Graham, Carl Reed
- Version 1.1 update. Carl Reed
- Metadata. Carl Reed



Meeting Sponsor



## **CITE SC**

104th OGC Technical Committee  
Southampton, United Kingdom  
Gobe Hobona (OGC)  
14 September 2017

# Agenda

---



- Update Compliance program (Luis Bermudez, OGC)
- Update Validation Tools (TEAM Engine, tests, roadmap etc.) - Dirk Stenger, latlon
- OGC Validation of instances and monitoring SLA performance (Forest Gafford Image Matters)
- Compliance Testing and Microservices (Chuck Heazel, WISC)
- Update INSPIRE Compliance activities (Giacomo Martirano, Epsilon-IT)
- Testbed 13 Update and possible ideas for Testbed 14 (Luis Bermudez, OGC)



# CITE SC – Key Activities (1/2)

---



- There was an update on the Compliance program, including an introduction of LatLon as the new TEAM engine product manager.
- LatLon provided an update, explaining that they have added new features that include support for Docker, provision of a REST interface and the ability to export HTML reports.
- The vision for monitoring SLA parameters such as uptime, the passing of test suites, performance and capacity was presented.
- The need to engage with the Quality of Service working group was identified.
- There was a presentation on compliance testing and micro services which relates to future WFS 2.x and ultimately to WFS 3.0.

# CITE SC – Key Activities (2/2)

---



- Some of the changes expected would include support for HTML encoded capabilities responses.
- A number of validation strategies for JSON and JSON-LD are currently being looked into. The work being done in Testbed-13 on SHACL is potentially relevant.
- There was a presentation on INSPIRE compliance.
- The deadline for member states to be compliant to Annex I of INSPIRE is November 23rd 2017.



Meeting Sponsor



Ordnance  
Survey

# Citizen Science DWG

104th OGC Technical Committee  
Southampton, United Kingdom

Joan Maso

14 September 2017

# Agenda

---



- Announcement about the CS workshop in the GEO Plenary in Washington DC
- On Data Interoperability for Public Participation in Scientific Research (Sven Schade EC)
- Standards for data access: Applying SWE4CS to Groundtruth 2.0 demo cases (Joan Maso)
- Standards for project description (in connection with the COST Action CA15212 (Joan Maso)
- How to move an interoperability experiment to integrate mosquito CS projects into a UN Global Mosquito Alert (Anne Bowser)

# Activity Summary



- Discussion topics

- How to describe CS projects
- How to share information
- How to scale projects up by interoperate among similar ones mosquito
- Single sign-on (in the corridors)

- Upcoming deliverables

- Coordination (ongoing and planned)

- COST Action on CS
- CSA-ECSA-Australian
- UN global mosquito alert
- Cit. Obs. EC projects coordination

- Future meetings

- The meeting in GEO plenary in Washington DC
- Next TC Meeting could focus on the Australian prospective
- COST action meetings



Meeting Sponsor



# COMC SWG Report

104th OGC Technical Committee  
Southampton, United Kingdom

Lucio Colaiacomo

14 September 2017

# Agenda

---



- Charter proposal discussion
- Next steps





Meeting Sponsor



Ordnance  
Survey

# Coordinate Reference Systems Domain Working Group

104th OGC Technical Committee

Southampton, United Kingdom

Keith Ryden

14 September 2017

# Agenda

---



- Status update – joint ISO 19111/OGC Topic 2 updates for support of dynamic datums. **Roger Lott**
- Coordinate Reference systems for DGGS – what does it mean? **Dr. Matthew Purss**
- Interest has been expressed in organizing an OGC Testbed project for coordinate reference systems?
  - Who is willing to participate?
  - What do we want to accomplish?
    - Test validity of CRS WKT?
    - Validate coordinate projections/transformations?
    - Test dynamic datum implementations?
    - Other?

# Activity Summary



- Discussion topics

- Status of ISO 19111 Editing
- DGGS Overview
  - Geodetic implications

- Upcoming deliverables

- Submission of CRS testbed activities for Testbed 14 due end September

- Coordination (ongoing and planned)

- Call for Palmerston North CRS DWG topics – possible focus on Asia-Pacific topics
- Call for interest in CRS testbed activities

- Future meetings

- Wellington:
  - Joint ISO/OGC 19111 editing
- Palmerston North:
  - CRS DWG



Meeting Sponsor



## **CRS SWG**

104th OGC Technical Committee  
Southampton, United Kingdom

Roger Lott

14 September 2017

# Agenda

---



## 1. ISO 19111 CD editing committee meeting

- Tuesday 2017-09-12
- 455 comments received on draft



Meeting Sponsor



Ordnance  
Survey

# **CRS DWG – Coverages DWG Joint Meeting**

104th OGC Technical Committee  
Southampton, United Kingdom

Roger Lott

14 September 2017

# Agenda

---



1. Topic 2 issues – Roger Lott
2. CRSs in grid coverages – Peter Baumann
3. CRS and Grids (17-072) – Eric Hirschorn
4. Discussion – boundary between topic 2 and topic 6



# Topic 2 and Topic 6



Point by coordinate  
(CRS)

Point by Grid Reference

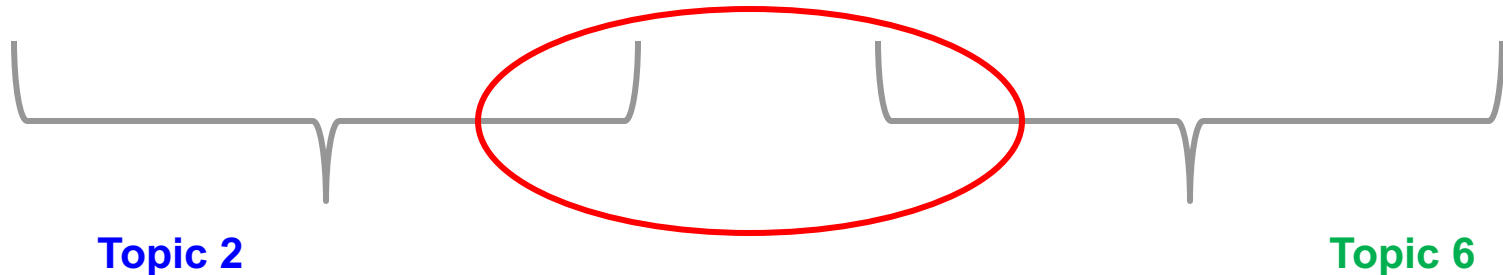
Area [volume] by Grid Cell



External CRS

Area [volume] by Grid  
Internal CRS

Coverage



**We need to mind the gap**

# Activity Summary



- Discussion topics

- Topic 2 (ISO 19111) undergoing revision [for modern geodesy]
- Gap perceived in CRS <> grid relationship
- 19123-1 (Topic 6) under revision in ISO

- Upcoming deliverables

- Image CRS not fit for purpose
  - Topic 2 will exclude
- Topic 2 will include all CS definitions to support coverages ('ordinal CS')
- Abstract description of CRS <> grid and cube slicing to be added to Topic 6

- Coordination (ongoing and planned)

- Motion for TC211-OGC JAG meeting passed (no objection to unanimous consent)

- Future meetings

- CRS SWG will provide support to 19123-1 revision



Meeting Sponsor



Ordnance  
Survey

# D&I DWG Report

104th OGC Technical Committee

Southampton, United Kingdom

Cheryl Nayyar, Lucio Colaiacomo

14 September 2017

# Agenda

---



- Future Geo
  - DSTL Proposition
  - OGC future direction
  - DGIWG
  - Interoperability and other communities
- Quick Fire Talks
- D&I DWG
- Workshops
  - Data science analytics
  - The power of location
  - New geo sources
  - User platforms and networks

# Activity Summary



- Discussion topics
- It has been established as starting point the OGC Geo Tech Trends 2017 schema for new activities
- Workshops has been established about 4 main areas
- Defence and Intelligence related topics are 60-70 % of the entire OGC topics
- Context is a very important topic

- Upcoming deliverables
  - Closing plenary resume from UK MOD DSTL

- Coordination (ongoing and planned)
  - none

- Future meetings
  - next TC Meeting



Meeting Sponsor



Ordnance  
Survey

# Discrete Global Grid Systems Domain Working Group

104th OGC Technical Committee  
Southampton, United Kingdom

Matthew Purss

14 September 2017

# Agenda

---



- Vote on new co-chairs;
- Review of scope of work for the DWG
- Review and discussion of current outreach activities;
- Presentation
  - “DGGS for Open Point Cloud Data Handling: Location, Time, and Scale”. (Neeraj Sirdeshmukh - Delft University of Technology)
- Presentation
  - “The Road Ahead” (Zoheir Sabeur – Southampton University)
- Update and discussion on the establishment of the OGC DGGS Reference Implementation Registry
- Other Business

# Activity Summary



- Discussion topics

- Election of Founding co-chairs

- Zoheir Sabeur – Southampton University (UK)
  - Peter Strobl – JRC (Italy)
  - Matthew Purss – GA (Australia)
  - Perry Peterson – PYXIS (Canada)

- Discussion from floor on cross-cutting Issues with Topic 2 and Topic 6

- Upcoming deliverables

- OGC DGGS Registry of Reference Implementations
  - Insertion of references to DGGS in the revised version of ISO 19123-1 and Topic 6

- Coordination (ongoing and planned)

- CRS
  - WCS
  - SWE
  - CITE
  - ISO (TC-211 WG-6)

- Future meetings

- Teleconference in 6 weeks
  - New Zealand TC & ISO meetings
  - Strong interest in holding a joint CRS-DGGS-Coverages workshop/session during the NZ TC Meeting to further explore touch points and cross-cutting issues between Topics 2, 6 and 21



# Key activities



- A rolling roster for co-chairs has been established to:
  - Ensure the leadership team remain energized with opportunities for new members to step up to the co-chair role
    - 4 co-chairs with 1 co-chair role to be re-filled every 2 years
  - Establish a geographic coverage of DWG chairs to enable local co-chairs to host face-to-face meetings
- Discussion from the floor on cross-cutting issues with Topic 2 and Topic 6:
  - Are there implications for Topic 2, 6 and 21 regarding the application of DGGS technologies to dynamic datums and large scale statistical analyses.
  - This appears to be more of a consideration for specific use case scenarios for DGGS rather than requiring significant change to Topic 21
  - Further discussion of these issues is warranted during the next TC

# Key activities

---



- Work is progressing towards of the OGC Registry of DGGS Reference Implementations
  - No detailed discussion during this TC
  - Active engagement with OGC Staff and CITE SC is underway with the potential for a pilot demonstration registry to be presented and discussed for further elaboration during the New Zealand TC.



Meeting Sponsor



Ordnance  
Survey

# Discrete Global Grid Systems Standards Working Group

104th OGC Technical Committee  
Southampton, United Kingdom

Matthew Purss

14 September 2017

# Agenda

---



- Vote on new co-chairs.
- Review, and update as necessary, the regular schedule and roster for hosting SWG teleconferences
- Planning/Scoping the DGGS Best Practice Guide to the Abstract Spec
- Planning/Scoping the suite of extension Protocols/Implementation Standards that are needed
- Other Business



Meeting Sponsor



Ordnance  
Survey

# Distributed Simulation and Gaming ad-hoc

104th OGC Technical Committee  
Southampton, United Kingdom

David Graham

14 September 2017

# Agenda

---



- Open Discussion
- OGC Member support for the formation of a new Domain Working Group, tentatively named “Distributed Simulation and Gaming”

# Activity Summary



- Discussion topics

- Gaming, Serious Gaming
- Distributed Simulation

- Upcoming deliverables


- Draft DWG Charter
- Solicitation of potential co-chairs

- Coordination (ongoing and planned)

- OGC Staff
- TC to review/approve DWG Charter

- Future meetings

- Possible DWG meeting in New Zealand



Meeting Sponsor



## **DocTeam**

104th OGC Technical Committee  
Southampton, United Kingdom

Scott Simmons

14 September 2017



# Agenda

---



- Community standard topics: Carl Reed
- Security considerations in standards: Scott Simmons
- Common nomenclature for categories of standards (IS, AS, extension, profile, etc.); Scott Simmons
- Canonical links to important clauses; Ingo Simonis
- AsciiDoc Q&A; Ingo Simonis and Scott Simmons

# Activity Summary



- Discussion topics

- Minor tweaks needed for Community standard process
- Document templates and management
- AsciiDoc is great... for some

- Upcoming deliverables

- New templates for standards with many more tags and Security Considerations section
- Taxonomy for document types in OGC

- Coordination (ongoing and planned)

- Knowledge management system

- Future meetings

- Next TC Meeting



Meeting Sponsor



Ordnance  
Survey

# EDM-LEAPS DWG

104th OGC Technical Committee  
Southampton, United Kingdom

Jaci Knudson

14 September 2017

# EDM/LEAPS Plenary



- Co-Chair Nominations/Vote – approved two new co-chairs
  - European: Richard Smith, Airbus Defence and Space
  - North America: Don Sullivan, US National Aeronautics and Space Agency (NASA)
- Presentations:
  - Disaster Response Support based on Dynamic Population Estimation using Mobile Phone Big Data; Nobuhiro Ishimaru; Hitachi
  - Body Worn Cameras, Mark Reichardt/Bart De Lathouwer, OGC Staff
- Discussion: 3D Portrayal Requirements
  - Held a discussion on 3D portrayal requirements, consensus on the need for best practices
  - Start with vendor agnostic terrain services
  - Strong second is for 3D features such as plumes related to MetOcean (hazard plumes, oils spills, etc.)



Meeting Sponsor



# Earth System Science ESS DWG

104th OGC Technical Committee  
Southampton, United Kingdom

Stefano Nativi

14 September 2017

# Agenda

---




- Data Cube special session (organized by G. Percivall, M. Voidrot and S. Nativi)
  - Earth Server II project (Julia Wagemann)
  - Australia DataCube (Stuart Minchin)
  - ECMWF DataCube (Julia Wagemann)
  - Six Faces of DataCube (Stefano Nativi)
  - Final discussion about how to move on (all)
- Possible OGC standardization of GEOSS APIs: announcement (POSTPONED)

# Final discussion and Resolution

---



- 25-35 attendees
- Discussion on:
  - DataCube innovations and challenges
  - Present OGC contributions to DataCube interoperability
  - The many viewpoints/needs/technologies to be considered for an effective DataCube system
- Considering a motion from Coverage WG
  - **ESS Motion:** Convene ad-hoc meeting(s) to prepare the charter for a DataCube Domain WG



Meeting Sponsor



Ordnance  
Survey

# GeoAPI report

104th OGC Technical Committee  
Southampton, United Kingdom

Martin Desruisseaux

14 September 2017



# Agenda

---



- History, purpose, approach
- Demo using 2 independent implementations
- Which OGC/ISO standards are in GeoAPI
- Discussion



Meeting Sponsor



Ordnance  
Survey

# GeoScienceDWG

104th OGC Technical Committee – GeoScience DWG session  
Southampton, United Kingdom

Mickaël BEAUFILS (BRGM) & Carina KEMP (GeoScience Australia)

14 September 2017

# Agenda

---



- Administrative stuff
  - Set up of a mail list
  - Wiki page
  - Election of co-chairs
- Presentations and discussion about Borehole description
  - 8h45: Updates on boreholes in EPOS: architecture, BoreholeView (Sylvain GRELLET - BRGM) x2
  - 8h55: Updates on boreholes in EPOS: BoreholeUML model (Henning LORENZ - Uppsala University)
  - 9h00: GeoSciML & GWML for boreholes (Eric BOISVERT - Natural Resources Canada) x2
  - 9h10: WitsML (Jean-François RAINAUD - Energistics)
  - 9h15: Discussion

# Agenda

---



- Presentations and discussion about 3D geomodelling / urban geology / geotechnics / BIM
  - 10h20: Updates on models exchanges in EPOS (Sylvain GRELLET - BRGM)
  - 10h25: ResqML (Jean-François RAINAUD - Energistics)
  - 10h30: 3D geomodel metadata description (Gerold DIEPOLDER - Bavarian Environment Agency)
  - 10h35: i3DGS (Laurent AILLERES - Monash University)
  - 10h40: Geo3DML and CGS experience on urban geology (Honggang QU & Zhang MINGHUA - China Geological Survey) x2
  - 10h50: Standardizing access to geological models and geotechnical information: the SCUDDD and MINND projects (Mickael BEAUFILS - BRGM) x2
  - 11h00: Discussion and wrap-up of session

# Action



- A Borehole Interoperability Experiment is to be initiated by the GeoScienceDWG targeting a common Borehole conceptual model
- Discussion: Interested parties identified
- Action : Sylvain Grellet (BRGM) to initiate a draft charter

# Action

---



- A Underground Model Discovery Interoperability Experiment is to be initiated by the GeoScienceDWG
- Discussion: Interested parties identified
- Action : Carina Kemp (GA) to initiate a draft charter



Meeting Sponsor



Ordnance  
Survey

# Geosemantics DWG Report

104th OGC Technical Committee  
Southampton, United Kingdom

Josh Lieberman

14 September 2017

# Agenda

---



- Stephen McCann – Testbed 13 DCAT / SRIM ER Overview
- Ed Parsons – Status of Spatial Data on the Web WG / IG
- Charles Chen – Aviation Taxonomies ER (presentation posted, but no power in Florida to connect remotel)
- Stephane Fellah -- Semantic Portrayal ER
- Discussion – next steps in OGC – W3C collaboration and SDW work items



# Notes



## • Discussion topics

- Appropriate work items for follow-on OGC – W3C IG coordination
  - Coverage ontologies
  - Basic spatial ontologies
  - Map element for HTML
  - Data access for spatial
- Appropriate organization for follow-on

## • Upcoming deliverables

- Charter for a W3C JWOC
  - Rechartered DWG (Geosemantic tools function coordination with W3C / domain modeling function coordination with communities)
  - **SubDWG**
  - Separate JWOC DWG

## • Coordination

- Coordination with renovated OGC NA and knowledge management
- Coordination with vocabulary and domain model formalisms of other OGC groups
- Outreach to publicize and act on SDWWG BP, etc.

## • Future meetings

- Charter consideration in advance of December TC

# Key activities

---



- Communicate and act on SDWWG products
- Plan for follow-on activities, products
- Decide and charter the next OGC – W3C coordinated activity
- Work with Gobe on naming and vocabulary advancements
- Support Testbed 13 geosemantics ER's with review and feedback
- Contribute Testbed 14 proposals, possibly linked with W3C follow-ons



Meeting Sponsor



Ordnance  
Survey

## **GMLJP2 SWG**

104th OGC Technical Committee  
Southampton, United Kingdom

Lucio Colaiacono

14 September 2017

# Agenda

---



- Results of the electronic vote for gmljp2 2.1 L. Colaiacono Satcen
- Presentation of the annotation extension (rev version) Ulf tennors L Colaiacono
- Examples and updates on examples for georeferenceable imagery E.  
Hirschorn
- Presentation about sensor model E. Devys



Meeting Sponsor



Ordnance  
Survey

## HDF SWG

104th OGC Technical Committee  
Southampton, United Kingdom

Aleksandar Jelenak

14 September 2017

# Agenda

---



- Review of the current version of the HDF5 Data Model Implementation Specification standard
- A SWG vote to make public the GitHub repository hosting the standard



Meeting Sponsor



Ordnance  
Survey

# Land and Infrastructure SWG (LandInfra)

104th OGC Technical Committee

Southampton, United Kingdom

Paul Scarponcini

14 September 2017

# Agenda

---



1. Verify membership / proxies / quorum
2. Approve agenda
3. Approve previous meeting Draft Minutes
4. Action Items
5. Updates
  - LandInfra 1.0
  - InfraGML
  - Code List Manifesto
  - DWG
  - bSI
6. Current Activity
  - IFC alignment verification
  - LandInfra II: Site, WUPI, Roadmap
7. Other Business
  - Other Southampton Meetings
8. Next Meeting(s)
9. Adjourn





Meeting Sponsor



Ordnance  
Survey

# Marine DWG

104th OGC Technical Committee  
Southampton, United Kingdom

Jonathan Pritchard

14 September 2017

# Agenda



- Introductions, technology [5 mins]
- Presentations
  - “Semantically enhancing SensorML with controlled vocabularies in the marine domain” – Alexandra Kokkinaki, Senior data Scientist BODC [20 mins]
  - “Maritime Limits and Boundaries and IHO S-121” – Sébastien Durand, Canadian Hydrographic Service. [20 mins]
- External groups - [20 mins]
  - Formation of UN-GGIM Marine Working Group – [10 mins]
  - IOC Plan for Oceanographic Data and Information Management – [10 mins]
- AOB [5 mins]
- Point Cloud DWG crossover [20 mins]
  - Intro – The scope and work of the Point Cloud DWG - Stan Tillman [5-10 mins]
  - Bathymetry and Point Clouds – Jonathan Pritchard [ 10-15 mins ]
- **Break (as per programme)**
- Open Discussion and Actions - Point Cloud collaboration

# Activity Summary



- Discussion topics

- UN-GGIM MGIWG creation
- IOC reachout from OGC, and IHO?
- Bathymetry / point cloud use cases
- Point Cloud potential for collaboration and ad hoc joint session

- Upcoming deliverables

- White paper to IOC, benefits of standards, advantages of closer working and mutual representation.

- Coordination (ongoing and planned)

- Point Cloud DWG, list of potential areas following meeting
- Joint teleconferences and if enough interest a joint ad hoc session at a future (tbd) TC

- Future meetings

- yes
- NZ TC

# Key activities

---



- Main topics
  - Semantically enhancing SensorML in the marine domain. Links with BODC/IOC and highlights unique challenges in the marine domain and how semantics might bridge the different vocabularies
  - UN-GGIM MGIWG is a great opportunity to contribute to adoption of standards/best practice. MDWG welcome the opportunity to assist in any way.
  - Bathymetry provides a use case for point clouds. The quantity of data is increasing rapidly and will require new tools, techniques and technology.
- Milestones / Deliverables
  - White paper to IOC, input sought from group on content
  - Point Clouds
    - Identify some common areas and circulate to both groups (following Southampton TC meeting)
    - Poll both groups on interest in a joint meeting
    - Joint meeting at (next?) TC.



Meeting Sponsor



Ordnance  
Survey

# Met Ocean Domain Working Group Report

104th OGC Technical Committee

Southampton, United Kingdom

Chris Little, Frédéric Guillaud, Steven Olson

14 September 2017

# Met Ocean DWG Agenda



- Introductions, technology struggles [5 min – we're getting better!]
- Election of Co-Chair(s) for the DWG, Chris Little, [20min]
  - Presentation by candidates, [3min each]
- Open Weather WMO Web API for the global community, Rich Carne [15min+5min questions]
- Extending WCS2.1 to extract Trajectories, Pete Trevelyan [10min+5min questions]
- Reports on progress of other SWG work, Chris Little, Met Office [10min+5min questions]
  - WCS2.1 Extensions
  - WCS2.1 GRIB2 encoding
  - TimeseriesML1.1 & 1.2
  - CRS WKT & ISO19111
  - W3C SDW BP, Time, SSN, QB4ST Ontologies
- Prioritise future OGC/W3C/perhaps RDA work, Members [20min]
- Scene setting for Friday's workshop, Steve Olson [5min]
- AOB [5 min]

# Activity Summary



- Discussion topics

Elected two new co-chairs to replace Marie-Françoise:

- Frédéric Guillaud, Meteo-France
- Steve Olson, NWS, USA

WMO OpenWeather initiative

- Upcoming deliverables

- WCS2.1 Trajectories Extension
- WCS2.1 Polygon Extension
- TimeseriesML 1.2, 1.3...

- Coordination (ongoing and planned)

- WCS
- TimeseriesML
- CRS & WKT
- W3C SDW Interest Group
- WMO & OpenWIS Association

- Future meetings

- Fortnightly telcos
- New Zealand TC
- Open planning Workshop tomorrow

# Key activities

---



- Rollout of WCS 2.1 Extensions to demos and operational status
  - Trajectories for Aviation
  - GRIB2
- Moving to API/Web services for data, and infrastructure such as registries, conceptual models, controlled vocabularies, ontologies



# Big Picture - 4

---



- Semantic Web / Web 2.0
- Lots of relevant metadata outside of containers
- Highly scalable
- Highly flexible
- Resolvable registries of controlled vocabularies happening
- Conceptual models can be stored as ontologies
- Ontologies allow valid machine reasoning



Meeting Sponsor



Ordnance  
Survey

# Mobile Location Services

104th OGC Technical Committee

Southampton, United Kingdom

Giuseppe Conti, Ki-Joune Li, (George Percivall)

14 September 2017

# MLS DWG Agenda

---



- Welcome and introduction;
- Indoor mapping and the best practice of the Municipality of Abu Dhabi City; Mustafa Almusawa Alhashemi - Smart Navigation Systems; 15 min
- Results from [www.geoiotworld.com](http://www.geoiotworld.com); Giuseppe Conti - Trilogis; 15 min;
- Testbed 14 planning; Ingo Simonis - OGC; 15 min
- NIST PSCR program for indoor location for first responders; Jeb Benson - NIST PSCR program for indoor location for first responders; 20 min
- AOB

# MLS DWG Activity Summary



- Discussion topics

- Indoor mapping in Abu Dhabi City
- Indoor location for first responders by US NIST PSCR
- “Global Statement for Indoor Maps as Accessible, Open Data” to Geo IOT World

- Upcoming deliverables

- Indoor topics for Testbed 14

- Coordination (ongoing and planned)

- Ki Joune Li to send information to Jeb Benson and DWG about laser scanning for city model construction

- Future meetings

# MLS DWG Key activities

---



Good discussion about possible Testbed 14 topics by DWG

- NIST PSCR topics on indoor to seamlessly locate, track, and inform first responders while operating indoors.
  - Point-cloud to usable mapping and navigation formats
  - Map/data repository and distribution
- Discussion in DWG
  - Examples of experience of creating building models from point-clouds – e.g., Ki-Joune Li
  - Building models coming from BIM – Musatafa in Abu Dhabi
  - First responder could use visualized point cloud directly for nav
  - Machine learning techniques to identify first responder features of interest
  - Terminology - Localization vs. Positioning



Meeting Sponsor



Ordnance  
Survey

# Moving Features SWG Report

104th OGC Technical Committee  
Southampton, United Kingdom

Nobuhiro Ishimaru, Kyoung-Sook Kim, Ryosuke Shibasaki  
14 September 2017

# Agenda




13:00-13:50, Monday Sep 11 @ Stour Room

- 1. Roll call, General Introduction (Nobu, 10min)
- 2. GeoAPI model for Moving Features: use case with netCDF and CSV encodings (Martin, 30min)
- 3. Discussion on Issues of Moving Features CSV (Akinori, 10min)
- 4. Quick report on EDM DWG presentation related to Moving Features (Nobu, 5min)

21 members presented, Quorum established.





Meeting Sponsor



Ordnance  
Survey

# netCDF SWG Report

104th OGC Technical Committee  
Southampton, United Kingdom  
Ethan Davis and Stefano Nativi  
14 September 2017



# Agenda

---



## Introductions

Update from Advancing netCDF-CF Workshop

OGC MetOcean Profile: Corridor data type, etc.

Update on EO-netCDF Discussion Paper (OGC 17-067)

Advancing netCDF-CF Workshop: topics for discussion

- Geometries (based on OGC Simple Features)
- Use of Group hierarchy, inheritance

Next Steps for OGC

Any Other Business



Meeting Sponsor



Ordnance  
Survey

## **OWS Common.SWG**

104th OGC Technical Committee  
Southampton, United Kingdom

Joan Maso

14 September 2017

# Agenda

---



- Analyze the CRs pending about OWS Common and classify them in:
  - CRs that can be easily applied to the OWS Common 2.0
  - CRs that forces us to radical changes



Meeting Sponsor



Ordnance  
Survey

# **OWS Common Security SWG**

104th OGC Technical Committee

Southampton, United Kingdom

Andreas Matheus

14 September 2017

# Agenda

---



- Draft standard V0.8 review
  - section 7.5
  - Annex B: Conformance Tests
- Discussion: Security Considerations



Meeting Sponsor



Ordnance  
Survey

# Product Metadata and OpenSearch SWG Report


104th OGC Technical Committee  
Southampton, United Kingdom  
Uwe Voges, Yves Coene  
14 September 2017

# Agenda

---



- Status Reports
  - SWG EOPMOS (Voges, conterra)
  - OGC 13-026r9 (Voges)
  - OGC 17-003 (Coene, Spacebel)
  - OGC 17-047 (Coene, Voges)
  - OpenSearch and OWS Context Related Change Requests (Goncalves, terraDue)
  - Discussion (All)
    - GeoJSON EO Collection / DataSeries Metadata (GeoDCAT, UMM-C)
    - CRs



Meeting Sponsor



Ordnance  
Survey

# Quality of Service and Experience DWG

104th OGC Technical Committee  
Southampton, United Kingdom

Michael Gordon

14 September 2017



# Agenda

---



- Work topic progress & status
  - Survey for the most useful QoS metrics (Michael Gordon)
  - OGC Best Practice for providing QoS metadata for OGC Web Services
  - OGC Discussion paper for ensuring QoE of OGC Web Services
- Practical DWG issues
- Any other business
  - OGC Testbed 14

# Activity Summary



- Discussion topics

- Surveying members on quality of their services, error rates etc – how big is the problem
- How could OWS be implemented better – best practices for implementation?

- Upcoming deliverables

- Discussion paper on Quality of Experience - will be seeking comments from relevant SWGs and DWGs before public comment

- Coordination (ongoing and planned)

- Reach out to Institute for Catalonia
- Metrics survey to W3C membership and OSGeo membership
- Testbed 14 sponsorship

- Future meetings

- Next telecon 10<sup>th</sup> October



Meeting Sponsor



Ordnance  
Survey

# SensorThings API SWG Report

104th OGC Technical Committee  
Southampton, United Kingdom

Steve Liang

14 September 2017

# Agenda

---



- OGC SensorThings API, Smart Cities and, LEaRN – Brian Miles, CGI
- OGC SensorThings API in HERACLES & beAWARE - Hylke van der Schaaf, Fraunhofer
- SensorThings API Part 2 – Tasking Core
- Change Requests Discussions



Meeting Sponsor



Ordnance  
Survey

# SLD/SE 1.2 Working Group Report

104th OGC Technical Committee  
Southampton, United Kingdom

O. Ertz / E. Bocher

14 September 2017

# Agenda

---



- Portrayal interoperability
- Analysis of the situation
- Three major requirements
- Proposal for a common styling language
- Next steps



Meeting Sponsor



Ordnance  
Survey

# Unmanned Systems (UxS) DWG Southampton TC #OGC170S

104th OGC Technical Committee

Southampton, United Kingdom

Marcus Alzona, Rob Laudati, Don Sullivan

14 September 2017

# Unmanned Systems (UxS) DWG

## Southampton TC #OGC<sup>®</sup>17



- (Hurricane UxS Ops & COOP)
- UxS Problem Statements
- Organization Relationships
- Global Unmanned Traffic Management
- Mission Plan Standard Conceptual Model
- Small Earth Observation Satellites for Images and Video

### The Earth-i satellite series – 1<sup>st</sup> Prototype



1<sup>st</sup> Experimental small EO satellite, in flight. Launched in July 2015

Non optimal orbit

Frame imager, stills and video

No NIR filter – images appear “washed out”

No propulsion

[www.earth-i.space](http://www.earth-i.space)

Global. Timely. Assured

#### Geometry

- WKT Simple Features
- GML
- KML
- GeoJSON
- CSV

#### Coordinate Reference Systems

- Support EPSG
- Mandatory “WGS 84” and “Web Mercator” to accommodate hobbyist hardware?

#### Modality/Mobility

- Environment (fly, swim, drive)
- Remote-control vs. autonomous
- Full movement control vs. environmental control (e.g., balloons and free-floating buoys)

#### Sensors

- Active vs. Passive vs. none
- SWE
- SensorThings
- PUCK
- Other standards?



## UNMANNED TRAFFIC MANAGEMENT





Meeting Sponsor



Ordnance  
Survey

## **WMS.SWG**

104th OGC Technical Committee  
Southampton, United Kingdom

Joan Maso

14 September 2017

# Agenda

---



- Maps For HTML. Extending the Web with Maps; Peter Rushforth
- Thoughts on Progressing the WMS Standard; Peter Trevelyan
- WMTS time and elevation extensions; Cechini, Matthew F. Science Systems & Applications, Inc
- WMTS Tilematrixset abstract specification; Joan Masó; UAB-CREAF
- WMTS 1.1 spcification; Joan Masó; UAB-CREAF