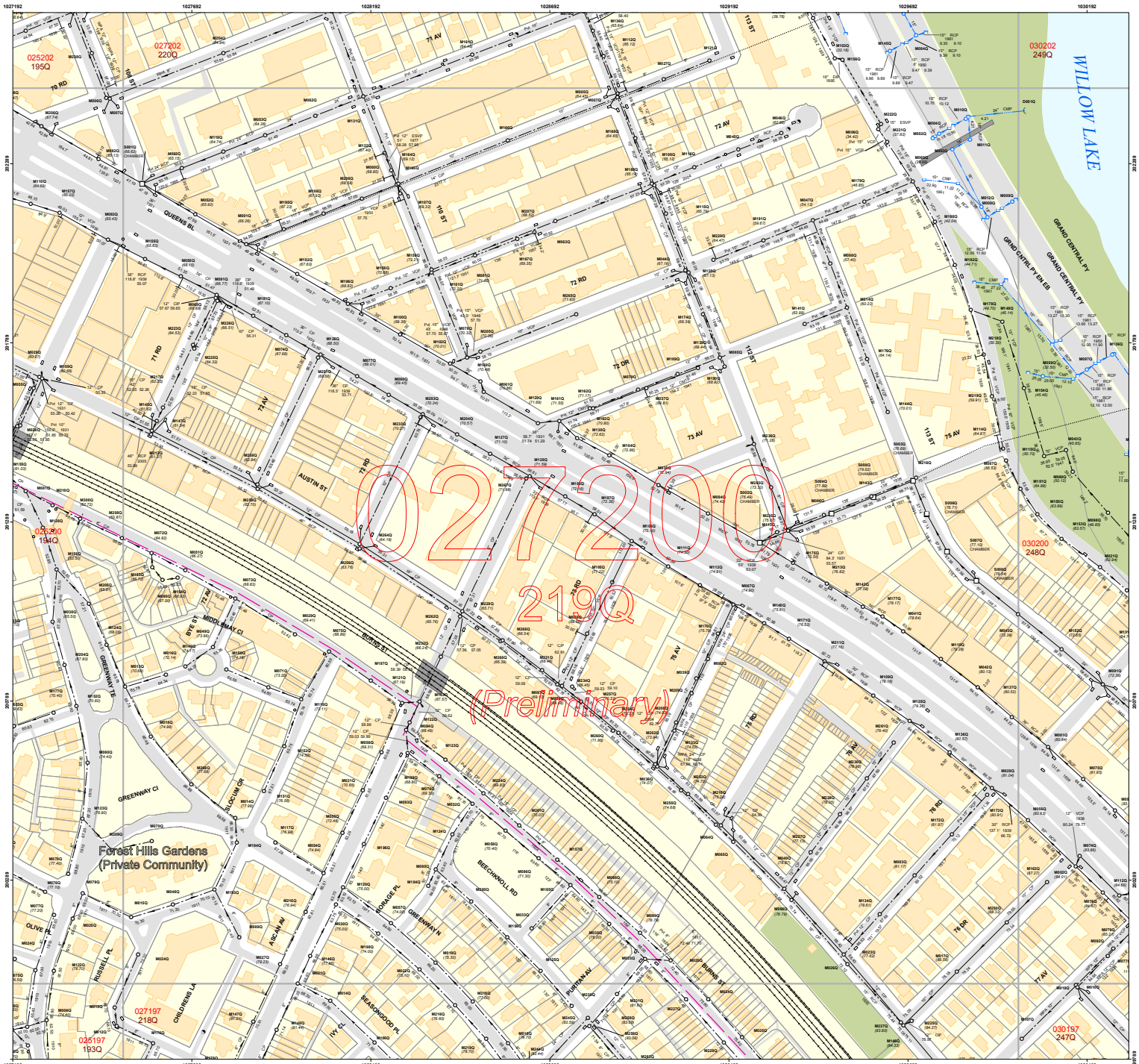

LEGEND:

	NYC DEP	NYS DOT	
Sanitary Sewer			Manhole (S###)
Storm Sewer			Chamber (S###)
Relief Storm Sewer			Weir Chamber (S###)
High Level Storm Sewer and Highway Drain			Regulator (S###)
Combined Sewer			Tide Gate (S###)
Relief Combined Sewer			Catch Basin
Interceptor			Double Catch Basin
Interceptor Collector			Outfall (D### / SFDES ID###)
Branch Interceptor			Headwall (S###)
Force Main			Culvert
Combined Sewer Overflow			Bulkhead
Emergency Construction Sewer			Pump Station (P###)
Unknown Sewer			Seepage Basin (B###)
NYS DOT Sewer			Cleanout Manhole
NYS DOT Trough			Manhole Catch Basin
Temporary Connection and Plumber's Drain			Downspout
Offset from Property Line			Scupper Discharging to Street Drainage
Sewer Easement			Scupper with Freefall Downspout
Railroads (NYCMAP)			Scupper with Downspout Connected to Sewer
Roads (NYCMAP)			Double Scupper Discharging to Street Drainage
Elevated Structures (NYCMAP)			Double Scupper with Freefall Downspout
Buildings (NYCMAP)			Double Scupper with Downspout Connected to Sewer
Open Space (NYCMAP)			
Water Bodies (NYCMAP)			
Index Grids (NYCMAP)			
Private Communities			
Treatment Plants (BWT)			
Tax Lots (COGIS)			
Blocks (COGIS)			
Borough Boundary (COGIS)			

ANNOTATION GRAPHIC:

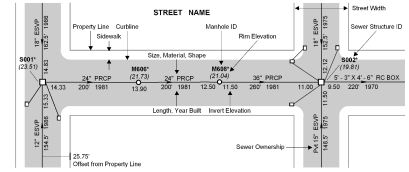

NOTES:

GENERAL:

A. MEASUREMENT OF SEWER LENGTH:
- BETWEEN TWO MANHOLES: FROM CENTER OF MANHOLE TO CENTER OF MANHOLE
- BETWEEN MANHOLE AND CHAMBER: FROM CENTER OF MANHOLE TO OUTSIDE WALL OF CHAMBER
- BETWEEN TWO CHAMBERS: FROM OUTSIDE WALL OF CHAMBER TO OUTSIDE WALL OF CHAMBER

B. EMERGENCY CONSTRUCTION DRAWINGS (ECDs) ARE FIELD SKETCHES FOR EMERGENCY CONSTRUCTION WORK. THE ELEVATIONS SHOWN ON THESE SKETCHES ARE NOT NECESSARILY RELATED TO THE BOROUGH SEWER DATUM AND MAY BE OF AN ARBITRARY DATUM.

C. ALL SEWER ELEVATIONS SHOWN ON THIS DRAWING REFER TO THE QUEENS BOROUGH SEWER AND HIGHWAY DATUM, WHICH IS 2.725' ABOVE THE 0.00 DATUM AT SANDY HOOK MEAN SEA LEVEL.

SPECIAL NOTE:

THE "***UNIQUE ID NUMBER***" FOR A PARTICULAR SEWER FACILITY SHOWN ON THIS TILE IS THE GRID NUMBER FOLLOWED BY THAT FACILITY'S ID NUMBER. FOR EXAMPLE, THE "***UNIQUE ID NUMBER***" FOR MANHOLE M### IS GRID NUMBER XXXXXX FOLLOWED BY M### (OR ***XXXXXXM###***).

*THE INFORMATION SHOWN ON THIS MAP IS THE BEST AVAILABLE AS OF THE UPDATED DATE.

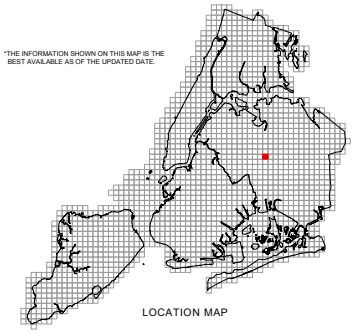

LOCATION MAP

NYC Department of Environmental Protection
Bureau of Water and Sewer Operations
Engineering

Queens Sewer Map

Grid No.	Datum:	Map Updated:	Baker Engineering NY, Inc.
027200	NAD, 1983 Queens Borough Sewer and Highway Datum	12/03/2009	Baker

1 inch equals 100 feet

100 50 0 100 200 300 400 500 Feet

All Sewer Mapping data shown here was digitized from Sewer Source Documents, registered to the 2000 NYCMAP Landbase, and accepted by DEP on December 23, 2007. This map is intended to be a graphic representation of the sewer system ONLY.

| Sewer Shape | Abbreviation | | |