










All Fields marked with * are mandatory.

Change Request #:	308
Assigned OGC Document #:	13-079
Name:	*Paul Daisey
Organization:	*Image Matters LLC
Email:	*pauld@imagemattersllc.com
Document Name/Version:	*GPKG / r6
OGC Project Document:	*12-128
<p>If this is a revision of a previous submission and you have a Change Request Number, then check here: <input type="checkbox"/></p> <p>Enter the CR number here: <input type="text"/></p> <p>Enter the Revision Number that you are revising here: <input type="text"/></p>	
<hr/>	
Title:	* <input type="text" value="SWG approved changes during July 2013"/>
Source:	*GeoPackage SWG
Work item code:	<input type="text"/>
Category:	* <input type="text" value="D (Editorial modification)"/>
<hr/>	
Reason for change:	* Changes agreed to by SWG after resolution of discussion items, including public comments on GeoPackage draft spec
Summary of change:	* See discussion items on SWG Wiki pages for change request parts listed on https://portal.opengeospatial.org/wiki/GEOPACKAGEswg/ChangeRequests with hyperlinks to constituent discussion items in supporting documentation
Consequences if not approved:	Stop SWG progress
<hr/>	

Clauses affected: 	* All
Additional Documents affected: 	Target Document to receive changes is latest version of https://portal.opengeospatial.org/files/?artifact_id=54242
Supporting Documentation: 	See discussion items on SWG Wiki pages for change request parts listed on https://portal.opengeospatial.org/wiki/GEOPACKAGESwg/ChangeRequests with hyperlinks to constituent discussion items: CR Discussion Item Spec Doc # Compatibility Criticality Clauses Affected July 2013 OneGeometryColumnPerFeatureTable 12-128r7 Not High 1.1.3.1.1, Table 3, 2.1.6.1.2, Annex A,C July 2013 SpatilIndexTriggersHandleEmptyGeometries 12-128r7 Not High Annex E
Comments: 	Result Document with changes applied is latest version of https://portal.opengeospatial.org/files/?artifact_id=54835 Requests 291, 294, 307 need to be processed first!
Status: 	Assigned 
Assigned To: 	GeoPackage SWG 
Disposition: 	Referred and Posted 