











All Fields marked with * are mandatory.

Change Request #:	275
Assigned OGC Document #:	13-019
Name:	*Richard Mietz
Organization:	*University of Lünebeck
Email:	*mietz@iti.uni-luebeck.de
Document Name/Version:	*GeoSPARQL - A Geographic Query Language for RDF Data / 1.0
OGC Project Document:	*11-052r4
If this is a revision of a previous submission and you have a Change Request Number, then check here: <input type="checkbox"/>	
Enter the CR number here: <input type="text"/>	
Enter the Revision Number that you are revising here: <input type="text"/>	
<hr/>	
Title:	* <input type="text" value="[GeoSPARQL SWG] Corrections of example data and queries"/>
Source:	*non-Member
Work item code:	
Category:	* <input type="text" value="D (Editorial modification)"/>
<hr/>	
Reason for change:	* Errors in example data and queries might lead to wrong implementations.
Summary of change:	* In the given example data in B.1. (page 51) the LineString start with ((and ends with)), although it must be single brackets. In the third example query in B.2 (page 52) the subject of the fifth triple pattern is a variable called ?my:D although it should be no variable (my:D). In the fourth example query in B.2 (page 54) the URL given in the prefix definition for geof is wrong. Instead of <http://www.opengis.net/def/geosparql/function> it must be <http://www.opengis.net/def/function/geosparql/>

Consequences if not approved: 	Errors in example data and queries might lead to wrong implementations.
<hr/>	
Clauses affected: 	* B.1 Example Data B.2 Example Queries
Additional Documents affected: 	
Supporting Documentation: 	
Comments: 	
Status: 	Assigned 
Assigned To: 	GeoSPARQL SWG 
Disposition: 	Referred 